SUPPLEMENT TO THE

MYSORE GAZETTE.

Published by Authority.

BANGALORE, THURSDAY, AUGUST 3, 1905.

OUTTURN OF CERTAIN SELECTED CROPS IN MYSORE FOR THE YEARS 1897-98 TO 1903-04.

TABLE OF CONTENTS.

PAGE.

1. Explanatory Memorandum on the Statistics of Area and Yield ... i
2. Summary of Seasons in the seven years 1897 to 1903 (both inclusive) ... 1
3. Area and estimated Yield—

PAGE.

Paddy.—Bangalore Dist. ... 5
Kolar ... 7
Tumkur ... 9
Chitaldrug ... 11
Mysore ... 13
Hassan ... 15
Kadur ... 17
Shimoga ... 18
Total Province ... 20

Ragi.—Bangalore Dist. ... 22
Kolar ... 24
Tumkur ... 26
Chitaldrug ... 28
Mysore ... 30
Hassan ... 32
Kadur ... 34
Shimoga ... 35
Total Province ... 37

Horse-gram.—Bangalore Dist. ... 39
Kolar ... 41
Tumkur ... 43
Chitaldrug ... 45
Mysore ... 47

PAGE.

Horse-gram.—Hassan Dist 49
Kadur 51
Shimoga 52
Total Province ... 54

Cholam.—Bangalore Dist. ... 56
Kolar 58
Tumkur 60
Chitaldrug 62
Mysore 64
Hassan 66
Kadur 68
Shimoga 69
Total Province ... 71

Sugar-cane.—Bangalore Dist. ... 73
Kolar 75
Tumkur 77
Chitaldrug 79
Mysore 81
Hassan 83
Kadur 85
Shimoga 86
Total Province ... 88

Charts illustrating the above ... 90

OFFICE OF THE DIRECTOR OF STATISTICS IN MYSORE,
Bangalore 15th January 1905.

EXPLANATORY MEMORANDUM ON THE STATISTICS RELATING TO AREA AND YIELD OF PRINCIPAL CROPS.

The Estimates of out-turn of crops comprised in the following pages are based upon the Village Account Form No. 7 (Pahani Thaktha) appended to the Reveuue Rules of 1890.

2. In this account, the area, assessment and other particulars of each field are entered from the permanent village accounts ; and for each Survey number, the estimated area under each crop is entered by actual field inspection every year. The inspection is to be made twice in the year to correspond with cultivation and crop time. An abstract is subjoined to the account showing the aggregate estimated area under each of the fifteen principal crops enumerated in the prescribed form.

3. In 1897, the opportunity was taken to utilize this account for estimating the year's yield of the harvest under each of five selected crops *viz.*, paddy, ragi, horse-gram, cholam and sugar-cane. It was ordered that this estimate should be made by tabulating the area under each crop in the village, in a form which was prescribed as an " Enclosure to the Pahani Thaktha, Village Account Form No. 7." It was directed that as a rule, that is to say, except when the Deputy Commissioner would otherwise direct under section 10 (a) of the Mysore Famine Code, the return should correspond with the two pahani inspections, *viz.*, once before the jamabandy about the second fort-night of October while the crops are standing, and a second time after the cultivation season is over at the end of January following. Under these orders, the return is, in the first instance, prepared for each village by its Shanbhog and submitted to the Taluk office where after being examined, it is compiled for the entire Taluk and transmitted to the Deputy Commissioner who, in his turn, submits to Government an abstract statement Talukvar for his District before the end of April every year.

4. The out-turn is estimated for each village taken separately by the Shanbhog and Patel who, from their intimate knowledge of the locality, may be relied upon to judge in this matter as well as possible for the purposes of a rough approximate estimate.

5. The out-turn is stated in annas, *viz.*, '20 annas,' '16 annas,' '8 annas' and '4 annas and less' which would respectively represent 'bumper,' 'average,' 'middling,' and 'bad harvests.'

6. The aggregate estimated area under each crop as per Pahani abstract is distributed under these four classes, and arithmetically reduced to the equivalent area under a normal, that is to say, a fair average or 16 anna crop. The standard actual yield of a normal crop per acre (16 annas) in a fairly good season is fixed for the Taluk as a whole, after careful local inquiry once for all, and not afterwards altered without the previous sanction of Government. The estimated out-turn for the entire taluk is calculated on this basis, and the results for the years from 1897-98 to 1903-04 are exhibited in the following pages.

[For full details of the method, see the following standing orders on the subject :—

(1) Remarks on Village Account Form No. 7, in Appendix A to the Land Revenue Rules of 1890.

(2) Government Proceedings No. 6150—R. 2096, dated 9th January 1897.

(3) Government Proceedings No. 7866—R. F. 130-93, dated 10th March 1897.

(4) Government Proceedings No. 5713—R. F. 130-93, dated 21st February 1899.]

T. ANANDA ROW,
Director of Statistics in Mysore.

SUMMARY OF SEASONS IN MYSORE DURING THE YEARS 1897 TO 1903.

Owing to its situation between the Eastern and Western Ghats, the Mysore Province has the benefit of both the North-East and the South-West monsoons.

The crops depend upon both these monsoons, and the produce is called "Kartikay fasal" or "Vaisaka fasal" according to the time of ripening. The former corresponds with the months of November and December, and the latter, with the months of May and June.

Subjoined is a summary of the quantity and distribution of the rainfall during the seven years to which this return relates. The figures are taken from the Rainfall Registration Reports issued by the Director of Meteorology in Mysore.

1897.

Unlike the previous year which was one of partial deficiency, the average rainfall for the whole State was 42·93 inches or 6·25 inches above the Provincial average for the past 28 years. It was more evenly distributed than in 1896 when an excess in the malnad Districts of Hassan, Shimoga and Kadur set off against a deficiency elsewhere, and made up the Provincial average.

The season was on the whole favorable, and contributed to the well-being of the agricultural community, and extension of cultivation.

The following statement gives particulars of rainfall during the year as compared with the average for 28 years :—

Districts.	Actual rainfall during the year. (Inches).	Average rainfall for 28 years since 1870. (Inches).	Excess + or Defect — (Inches).
1	2	3	4
Bangalore	37·56	29·92	+7·64
Kolar	30·14	27·54	+2·60
Tumkur	32·88	26·05	+6·83
Mysore	33·06	27·19	+5·87
Hassan	42·04	35·22	+6·82
Shimoga	70·03	66·14	+3·89
Kadur	72·08	60·85	+11·23
Chitaldrug	25·66	20·55	+5·11
Provincial average ...	42·93	36·68	+6·25

1898

The agricultural prospects were good, and the year's rainfall, seasonable and copious. The average rainfall amounted to 41·48 inches against an average of 36·85 during 29 years since

1870. Agricultural conditions were normal, but the year was marked by the outbreak of the plague in August 1898. The statement at foot gives particulars relating to rainfall:—

District.	Actual rainfall in 1898. (Inches).	Average rainfall for 29 years since 1870. (Inches).	Excess + or Defect — (Inches).
1	2	3	4
Bangalore	35·54	30·12	+5·42
Kolar	32·45	27·72	+4·73
Tumkur	32·35	26·28	+6·07
Mysore	34·52	27·46	+7·06
Hassan	42·06	35·45	+6·61
Shimoga	73·09	66·39	+6·70
Kadur	70·18	61·17	+9·01
Chitaldrug	29·11	20·85	+8·26
Provincial average ...	41·48	36·85	+4·63

1899.

In this year, a scanty rainfall gave room for anxiety. The average for the whole Province was 28·92 inches which is 12·56 inches less than that for the preceding year, and 7·74 inches (=21 per cent) less than the average for 30 years since 1870.

The fall during March and April 1899 was much above the average; it was about the normal in May. These early showers led to early sowings which would eventually have resulted in a good harvest had the showers continued, but in June 1899, there was a noticeable deficiency. The falling off was very marked in July and August. The dry crops began to wither, and wet cultivation was set back in maidan parts for want of an adequate supply of water in tanks. Widespread scarcity was apprehended, and the tension was heightened by influx of immigrants from outside the State as a result of adverse seasons there. Happily, the situation assumed a favorable aspect by the copious showers which fell in September, and which covered the deficiency of the two previous months in all Maidan Taluks and brought in a sufficient supply of water to tanks everywhere. The uncertainty of seasons affected materially the area under crops, and the yield.

Subjoined is the statement showing the statistics of rainfall:—

District.	Actual rainfall in 1899. (Inches).	Average rainfall for 30 years since 1870. (Inches).	Excess + or Defect — (Inches).
1	2	3	4
Bangalore	24·37	29·92	—5·55
Kolar	22·75	27·55	—4·80
Tumkur	23·72	26·14	—2·42
Mysore	21·14	27·23	—6·09
Hassan	27·31	35·17	—7·86
Shimoga	46·77	65·74	—18·97
Kadur	46·19	60·65	—14·46
Chitaldrug	19·11	20·79	—1·68
Provincial Average ..	28·92	36·66	—7·74

1900.

312

Unlike the previous year, the rainfall recorded during the year was satisfactory, amounting to 39·46 inches against 28·92 inches in 1899 and 36·79 inches average of the past 31 years (1870—1900). The rainfall was more or less in excess of the average throughout the year except in May when the record was below the average by 1·79 inches. The fall was seasonable aud well-distributed in respect of both monsoons. Under their influence, ample harvests and high prices more than compensated for the defects of the previous year.

The statement at foot gives particulars of rainfall during the year as compared with the 31 years preceding :—

District.	Actual rainfall in 1900. (Inches).	Average rainfall for 30 years since 1870. (Inches).	Excess + or Defect — (Inches).
1	2	3	4
Bangalore .. .	28·73	29·86	—1·13
Kolar	28·35	27·58	+0·77
Tumkur . ..	22·17	25·98	—3·81
Mysore	27·03	27·22	—0·19
Hassan	44·89	35·81	+9·08
Shimoga	84·60	66·35	+18·25
Kadur	63·09	60·73	+2·36
Chitaldrug . ..	16·79	20·76	—3·97
Provincial Average ..	39·46	36·79	+2·67

1901.

During the 12 months which ended with December 1901, the rainfall throughout the State averaged 39·44 inches against 39·46 inches in the previous year and 36·86 inches for the past 32 years since 1870.

In February, there was an unusual shower which averaged 1·23 inches throughout the State. Otherwise, the monsoons were practically normal, and ample harvests and continued high prices characterized the year.

The statement at foot gives particulars of rainfall in 1901 :—

District.	Actual rainfall in 1901. (Inches).	Average rainfall for 32 years since 1870. (Inches).	Excess + or Defect — (Inches).
1	2	3	4
Bangalore	34·35	29·99	+4·36
Kolar	27·75	27·58	+0·17
Tumkur	28·27	26·04	+2·23
Mysore	32·94	27·40	+5·54
Hassan	39·51	35·94	+3·57
Shimoga	70·14	66·45	+3·69
Kadur	61·23	60·74	+0·49
Chitaldrug	21·38	20·78	+0·60
Provincial Average ...	39·44	36·86	+2·58

3/3

1902.

The quantity of rainfall amounted to 38·49 inches which was less by about an inch than the year previous, and over 3½ inches in excess of the average of the 33 years preceeding since 1870.

The agricultural situation was, on the whole, fair, the harvests were good, and the prices were, if at all, somewhat easier than during the previous year.

The subjoined statement gives particulars of rainfall during the year :—

District.	Actual rainfall in 1902. (Inches).	Average rainfall for 33 years since 1870. (Inches).	Excess + or Defect — (Inches).
1	2	3	4
Bangalore	29·86	30·01	—0·15
Kolar	33·47	27·75	+5·72
Tumkur	27·64	25·79	+1·85
Mysore	27·17	27·40	—0·23
Hassan	41·92	36·14	+5·78
Shimoga	74·24	66·70	+7·54
Kadur	66·22	61·20	+5·02
Chitaldrug	26·54	21·11	+5·43
Provincial Average ..	38·49	34·96	+3·53

1903.

This was a record year for heavy rainfall and breaching of several tanks in the maidan taluks. The pre-monsoon showers in April were below the average. Both the South-West and the North-East monsoons were above the normal, and the fall in the month of November alone was about 3½ times the average for 34 years. This breached tanks and damaged wet crops in the Kolar District. The year's rainfall recorded 51·12 inches against 38·49 inches in 1902 and 37·14 inches during the 34 years preceding. Except for this heavy fall, agricultural conditions were favorable.

The statement at foot will give an idea of the rainfall during the year as a whole :—

District.	Actual rainfall in 1903. (Inches).	Average rainfall for 34 years since 1870. (Inches).	Excess + or Defect — (Inches).
1	2	3	4
Bangalore	51·66	30·65	+21·01
Kolar	49·78	28·40	+21·38
Tumkur	36·74	26·48	+10·26
Mysore	46·30	28·07	+18·23
Hassan	54·65	38·40	+16·25
Shimoga	68·71	66·76	+ 1·95
Kadur	83·18	74·27	+ 8·91
Chitaldrug	31·04	21·54	+ 9·50
Provincial Average ..	51·12	37·14	+13·98

Statement showing the estimated out-turn of certain selected crops in a series of years in Taluks and Districts of the Mysore State.

BANGALORE DISTRICT. PADDY.

Taluks.	Area under crop.	Standard out-turn. Per acre.	Standard out-turn. Total for all acres.	Estimated actual out-turn.	Remarks.
1	2	3 (a)	3 (b)	4	5
	Acres.	Khandies.	Khandies.	Khandies.	
Bangalore—					
1897-98	6,555	4	26,220	10,117	
1898-99	7,018	4	28,072	15,449	
1899-00	6,685	4	26,740	13,981	
1900-01	6,581	4	26,324	14,449	
1901-02 ... -	6,532	4	26,128	14,399	
1902-03	7,106	4	28,424	17,003	
1903-04	7,365	4	29,460	17,340	
Hoskote—					
1897-98	12,146	10	121,460	38,878	
1898-99	11,850	10	118,500	54,958	
1899-00	11,020	10	110,200	36,550	
1900-01	4,402	10	44,020	22,259	
1901-02	11,136	10	111,360	36,476	
1902-03	11,525	10	115,250	54,715	
1903-04	12,388	10	123,880	69,375	
Dodballapur—					
1897-98	6,567	$3\frac{1}{2}$	22,985	11,089	
1898-99	5,750	$3\frac{1}{2}$	20,125	9,671	
1899-00	6,647	$3\frac{1}{2}$	23,265	7,950	
1900-01	6,052	$3\frac{1}{2}$	21,182	7,649	
1901-02	6,702	$3\frac{1}{2}$	23,457	11,656	
1902-03	6,561	$3\frac{1}{2}$	22,964	11,093	
1903-04	7,121	$3\frac{1}{2}$	24,924	10,282	
Nelamangala—					
1897-98	7,670	6	46,020	15,579	
1898-99	7,180	6	43,080	18,746	
1899-00	6,828	6	40,968	16,094	
1900-01	5,936	6	35,616	13,641	
1901-02	5,865	6	35,190	13,684	
1902-03	8,444	6	50,664	22,396	
1903-04	8,390	6	50,340	25,859	
Kankanhalli—					
1897-98	2,025	$4\frac{11}{16}$	9,432	3,342	
1898-99	2,135	$4\frac{11}{16}$	10,008	3,426	
1899-00	1,959	$4\frac{11}{16}$	9,183	2,299	
1900-01	2,138	$4\frac{11}{16}$	10,022	2,512	
1901-02	2,451	$4\frac{11}{16}$	11,489	6,784	
1902-03	2,286	$4\frac{11}{16}$	10,716	3,968	
1903-04	2,145	$4\frac{11}{16}$	10,055	10,054	
Magadi—					
1897-98	6,133	8	49,064	22,645	
1898-99	6,416	8	51,328	24,170	
1899-00	6,134	8	49,072	14,310	
1900-01	6,729	8	53,832	29,898	
1901-02	6,803	8	54,424	28,656	
1902-03	6,472	8	51,776	21,263	
1903-04	7,188	8	57,504	36,962	

Statement showing the estimated out-turn of certain selected crops, etc.—*concld.*

BANGALORE DISTRICT. PADDY.

Taluks.	Area under crop.	Standard out-turn.		Estimated actual out-turn.	Remarks.
		Per acre.	Total for all acres.		
1	2	3 (a)	3 (b)		5
	Acres.	Khandies.	Khandies.	Khandies.	
Channapatna—					
1897-98	5,251	10	52,510	22,021	
1898-99	4,151	10	41,510	30,444	
1899-00	3,551	10	35,510	12,626	
1900-01	5,217	10	52,170	29,404	
1901-02	5,391	10	53,910	30,306	
1902-03	5,232	10	52,320	34,161	
1903-04	6,391	10	63,910	44,530	
Anekal—					
1897-98	5,888	7½	44,160	19,666	
1898-99	6,387	7½	47,903	19,090	
1899-00	7,001	7½	52,508	21,039	
1900-01	6,763	7½	50,723	24,321	
1901-02	7,174	7½	53,805	26,144	
1902-03	6,626	7½	49,695	17,298	
1903-04	7,261	7½	54,458	24,166	
Closepet—					
1897-98	1,008	2	2,016	1,199	
1898-99	1,009	2	2,018	1,199	
1899-00	957	2	1,914	478	
1900-01	1,076	2	2,152	1,470	
1901-02	1,012	2	2,024	1,196	
1902-03	1,000	2	2,000	735	
1903-04	944	2	1,888	888	
Devanhalli—					
1897-98	3,137	3	9,411	4,717	
1898-99	2,636	3	7,908	3,899	
1899-00	3,547	3	10,641	4,700	
1900-01	3,707	3	11,121	5,437	
1901-02	4,709	3	14,127	7,211	
1902-03	4,903	3	14,709	7,126	
1903-04	4,545	3	13,635	7,992	
District Total—					
1897-98	56,380	...	383,278	149,253	Equal to 6·2 anna crop.
1898-99	54,532	...	370,452	181,052	Do 7·8 do
1899-00	54,329	...	360,001	130,028	Do 5·8 do
1900-01	48,601	...	307,162	151,040	Do 7·9 do
1901-02	57,775	..	385,914	176,512	Do 7·3 do
1902-03	60,155	...	398,518	189,758	Do 7·6 do
1903-04	63,738	...	430,054	247,[illegible]48	Do 9·2 do

316

Statement showing the estimated out-turn of certain selected crops in a series of years in Taluks and Districts of the Mysore State.

KOLAR DISTRICT. PADDY.

Taluk.	Area under crop.	Standard out-turn. Per acre.	Standard out-turn. Total for all acres.	Estimated actual out-turn.	Remarks.
1	2	3 (a)	3 (b)	4	5
Kolar—	Acres.	Khandies.	Khandies.	Khandies.	
1897-98 ...	6,979	8	55,832	19,065	
1898-99 ...	6,997	8	55,976	28,189	
1899-00 ...	4,908	8	39,264	9,816	
1900-01 ...	7,274	8	58,192	28,590	
1901-02 ...	7,198	8	57,584	29,013	
1902-03 ..	7,844	8	62,752	32,547	
1903-04 ...	7,196	8	57,568	20,402	
Bowringpet—					
1897-98 ...	7,843	8	62,744	45,431	
1898-99 ...	2,539	8	76,312	48,702	
1899-00 ...	6,168	8	49,344	12,336	
1900-01 ...	9,368	8	74,944	74,947	
1901-02 ...	8,265	8	66,120	55,284	
1902-03 ...	9,533	8	76,264	38,131	
1903-04 ...	7,636	8	61,088	33,702	
Chintamani—					
1897-98 ...	3,790	10	37,900	19,666	
1898-99 ...	3,111	10	31,110	15,553	
1899-00 ...	2,044	10	20,440	5,110	
1900-01 ...	2,344	10	23,440	8,361	
1901-02 ...	3,564	10	35,640	27,866	
1902-03 ...	2,940	10	29,400	15,269	
1903-04 .	4,240	10	42,400	24,900	
Srinivaspur—					
1897-98 ...	5,634	10	56,340	28,892	
1898-99 ...	6,894	10	68,940	36,793	
1899-00 ...	1,985	10	19,850	8,196	
1900-01 ...	8,870	10	88,700	55,838	
1901-02 ...	6,380	10	63,800	27,991	
1902-03 ...	6,158	10	61,580	42,606	
1903-04 ...	6,478	10	64,780	46,523	
Mulbagal—					
1897-98 ...	11,937	8	95,496	39,450	
1898-99 ...	11,937	8	95,496	11,626	
1899-00 ...	3,860	8	30,880	7,720	
1900-01 ...	8,734	8	69,872	26,074	
1901-02 ...	9,824	8	78,592	28,933	
1902-03 ...	9,860	8	78,880	29,120	
1903-04 ...	10,039	8	80,312	29,477	
Sidlaghatta—					
1897-98 ..	3,273	8	25,184	13,282	
1898-99 ...	3,028	8	24,224	14,028	
1899-00 ...	2,655	8	21,240	10,275	
1900-01 ...	2,828	8	22,624	11,713	
1901-02 ..	2,791	8	22,328	11,784	
1902-03 ...	2,991	8	23,928	13,707	
1903-04 ...	3,983	8	31,864	16,711	

Statement showing the estimated out-turn of certain selected crops—*concluded.*

KOLAR DISTRICT. PADDY.

Taluk.	Area under crop.	Standard out-turn. Per acre.	Standard out-turn. Tatal for all acres.	Estimated actual out-turn.	Remarks.
1	2	3 (a)	3 (b)	4	5
Chikballapur—	Acres.	Khandies.	Khandies.	Khandies.	
1897-98 ...	1,976	6	11,856	4,093	
1898-99 ...	2,002	6	12,012	4,526	
1899-00 ...	946	6	5,676	1,419	
1900-01 ...	1,022	6	6,132	2,750	
1901-02 ...	965	6	5,790	2,145	
1902-03 ...	1,246	6	7,476	2,857	
1903-04 ...	1,416	6	8,496	3,221	
Bagepalli—					
1897-98 ...	2,680	6	16,080	6,030	
1898-99 ..	1,860	6	11,160	3,720	
1899-00 ...	335	6	2,010	501	
1900-01 ...	2,628	6	13,768	12,382	
1901-02 ...	2,857	6	17,142	8,569	
1902-03 ...	3,548	6	21,288	10,645	
1903-04 ...	9,493	6	56,958	56,960	
Goribidnur—					
1897-98 ...	3,210	8	25,680	11,049	
1898-99 ...	4,465	8	35,720	17,064	
1899-00 ...	4,435	8	35,480	12,039	
1900-01 ...	3,043	8	24,344	12,689	
1901-02 ...	2,009	8	16,072	7,814	
1902-03 ..	1,606	8	9,648	6,507	
1903-04 ...	1,729	8	13,832	6,979	
Malur—					
1897-98 ...	5,921	10	59,210	22,720	
1898-99 ...	5,720	10	57,200	25,451	
1899-00 ...	5,715	10	57,150	26,061	
1900-01 ..	5,963	10	59,630	40,702	
1901-02 ...	6,847	10	68,470	21,192	
1902-03 ...	6,230	10	62,300	18,391	
1903-04 ...	6,546	10	65,460	20,284	
Gudibanda (Sub)—					
1897-98 ...	2,974	6	17,844	8,176	
1898-99 ...	2,000	6	12,000	4,500	
1899-00 ...	1,059	6	6,355	1,588	
1900-01 ...	2,532	6	15,192	11,792	
1901-02 ...	362	6	2,172	1,233	
1902-03 ..	2,532	6	15,192	11,792	
1903-04 ...	2,919	6	17,514	7,230	
District Total—					
1897-98 ...	56,217	...	464,166	217,854	Equal to 9·6 anna crop.
1898-99 ...	57,553	...	480,150	270,152	Do 9·0 do
1899-00 ...	34,110	...	287,689	95,061	Do 5·2 do
1900-01 ...	54,606	...	456,838	285,840	Do 10·0 do
1901-02 ...	51,062	...	433,710	221,824	Do 8·1 do
1902-03 ...	54,488	...	448,708	221 572	Do 7·9 do
1903-04 ...	61,675	...	500,272	266,389	Do 8·5 do

318

Statement showing the estimated out-turn of certain selected crops in a series of years in Taluks and Districts of the Mysore State.

TUMKUR DISTRICT. PADDY.

Taluk.	Area under crop.	Standard out-turn. Per acre.	Standard out-turn. Total for all acres.	Estimated actual out-turn.	Remarks.
1	2	3 (a)	3 (b)	4	5
Tumkur—	Acres.	Khandies.	Khandies.	Khandies.	
1897-98	9,478	4	37,912	26,321	
1898-99	9,399	4	37,596	25,018	
1899-00	8,847	4	35,388	12,346	
1900-01	8,956	4	35,824	13,791	
1901-02	9,148	4	36,592	27,727	
1902-03	9,341	4	37,364	28,792	
1903-04	9,281	4	37,124	28,337	
Maddagiri—					
1897-98	8,200	6	49,200	21,901	
1898-99	10,600	6	63,600	25,350	
1899-00	5,405	6	32,430	10,208	
1900-01	6,200	6	37,200	11,775	
1901-02	5,802	6	34,812	13,583	
1902-03	6,001	6	36,006	20,628	
1903-04	5,902	6	35,412	20,790	
Chiknayakanhalli—					
1897-98	2,168	4	8,672	7,323	
1898-99	2,272	4	9,088	5,912	
1899-00	930	4	3,720	1,196	
1900-01	1,305	4	5,220	2,278	
1901-02	2,070	4	8,280	5,242	
1902-03	3,348	4	13,392	10,796	
1903-04	3,623	4	14,492	13,948	
Sira—					
1897-98	7,150	6¼	44,688	16,611	
1898-99	5,709	6¼	35,681	17,856	
1899-00	2,681	6¼	16,756	8,222	
1900-01	3,825	6¼	23,906	9,078	
1901-02	3,891	6¼	24,319	9,185	
1902-03	5,752	6¼	35,950	12,235	
1903-04	7,629	6¼	47,681	15,444	
Gubbi—					
1897-98	8,586	4	34,344	24,181	
1898-99	8,398	4	33,592	21,418	
1899-00	6,128	4	24,512	10 717	
1900-01	5,105	4	20,420	8 215	
1901-02	8,610	4	34,440	28,252	
1902-03	6,205	4	24,820	17,890	
1903-04	9,695	4	38,780	27,110	
Tiptur—					
1897-98	2,975	2½	9,938	6,558	
1898-99	2,597	2½	8,993	4,454	
1899-00	1,212	2½	3,030	905	
1900-01	2,571	2½	6,428	2,960	
1901-02	2,580	2½	6,450	3,526	
1902-03	2,383	2½	5,958	3,374	
1903-04	2,377	2½	5,943	3,367	

Statement showing the estimated out-turn of certain selected crops, etc.—*concld.*

TUMKUR DISTRICT. PADDY.

Taluk.	Area under crop.	Standard out-turn. Per acre.	Standard out-turn. Total for all acres.	Estimated actual out-turn.	Remarks.
1	2	3 (a)	3 (b)	4	5
Pavagada—	Acres.	Khandies.	Khandies.	Khandies.	
1897-98	8,920	12½	111,500	55,932	
1898-99	7,643	12½	95,538	33,612	
1899-00	4,685	12½	58,563	21,786	
1900-01	4,367	12½	54,588	20,884	
1901-02	4,109	12½	51,363	15,339	
1902-03	3,903	12½	48,788	13,760	
1903-04	9,415	12½	117,688	52,863	
Kunigal—					
1897-98	7,254	6	43,524	19,302	
1898-99	7,254	6	43,524	20,338	
1899-00	7,670	6	46,020	14,224	
1900-01	7,509	6	45,054	21,595	
1901-02	7,547	6	45,282	24,853	
1902-03	7,394	6	44,364	22,439	
1903-04	8,334	6	50,004	29,339	
Koratagere—					
1897-98	3,193	4	12,772	9,333	
1898-99	3,525	4	14,100	6,422	
1899-00	2,643	4	10,572	3,499	
1900-01	1,493	4	5,972	1,993	
1901-02	4,673	4	18,692	7,345	
1902-03	4,036	4	16,144	8,670	
1903-04	4,765	4	19,060	13,376	
Turavekere—					
1897-98	4,689	7½	35,168	23,724	
1898-99	2,816	7½	21,120	10,564	
1899-00	3,199	7½	23,993	6,768	
1900-01	3,571	7½	26,783	19,578	
1901-02	4,388	7½	32,910	25,693	
1902-03	3,439	7½	25,793	19,113	
1903-04	2,981	7½	22,358	14,768	
Huliyar—					
1897-98	2,140	4	8,560	8,511	
2898-99	902	4	3,608	2,786	
1899-00	773	4	3,092	1,519	
1900-01	725	4	2,900	1,632	
1901-02	1,170	4	4,680	3,463	
1902-03	Figures not available as the Sub-Taluk has been abolished.				
1903-04					
District Total—					
1897-98	65,753	...	396,678	219,697	Equal to 8·8 anna crop.
1898-99 ..	62,115	...	366,440	173,730	Do 7·5 do
1899-00	44,173	...	258,076	94,489	Do 5·8 do
1900-01	45,627	...	264,295	123,779	Do 7·4 do
1901-02	53,988	...	297,820	164,208	Do 8·8 do
1902-03	51,802	...	288,579	157,747	Do 8·7 do
1903-04	64,002	..	388,540	219,342	Do 9·0 do

320.

Statement showing the area and yield of certain selected crops in a series of years in Taluks and Districts of the Mysore State.

CHITALDRUG DISTRICT. PADDY.

Taluk.	Area under crop.	Standard out-turn. Per acre.	Standard out-turn. Total for all acres.	Estimated actual out-turn.	Remarks.
1	2	3 (a)	3 (b)	4	5
Chitaldrug—	Acres.	Khandies.	Khandies.	Khandies.	
1897-98	2,666	$\frac{15}{16}$	2,500	1,603	
1898-99	4,324	$\frac{15}{16}$	4,054	2,440	
1899-00	2,331	$\frac{15}{16}$	2,185	877	
1900-01	1,865	$\frac{15}{16}$	1,748	867	
1901-02	2,411	$\frac{15}{16}$	2,260	1,069	
1902-03	2,812	$\frac{15}{16}$	2,636	1,626	
1903-04	3,461	$\frac{15}{16}$	3,245	3,015	
Chellakere—					
1897-98	9,482	5	47,410	21,675	
1898-99	9,883	5	49,415	23,112	
1899-00	8,580	5	42,900	14,825	
1900-01	9,435	5	47,175	29,627	
1901-02	11,240	5	56,200	31,592	
1902-03	12,046	5	60,230	29,621	
1903-04	16,349	5	81,745	39,032	
Hiriyur—					
1897-98	1,035	$2\frac{1}{2}$	2,588	1,747	
1898-99	3,504	$2\frac{1}{2}$	8,760	6,374	
1899-00	2,468	$2\frac{1}{2}$	6,170	4,510	
1900-01	1,516	$2\frac{1}{2}$	3,790	1,740	
1901-02	629	$2\frac{1}{2}$	1,573	886	
1902-03	2,635	$2\frac{1}{2}$	6,588	4,300	
1903-04	3,200	$2\frac{1}{2}$	8,000	5,500	
Holalkere—					
1897-98	3,941	$2\frac{1}{2}$	9,853	5,873	
1898-99	2,982	$2\frac{1}{2}$	7,455	5,027	
1899-00	3,300	$2\frac{1}{2}$	8,250	4,122	
1900-01	2,001	$2\frac{1}{2}$	5,003	2,094	
1901-02	1,893	$2\frac{1}{2}$	4,733	2,510	
1902-03	2,313	$2\frac{1}{2}$	5,783	2,890	
1903-04	4,122	$2\frac{1}{2}$	10,305	5,152	
Davangere—					
1897-98	2,925	$2\frac{1}{2}$	7,313	6,070	
1898-99	5,395	$2\frac{1}{2}$	13,488	11,847	
1899-00	3,520	$2\frac{1}{2}$	8,800	2,868	
1900-01	5,912	$2\frac{1}{2}$	14,783	7,430	
1901-02	4,195	$2\frac{1}{2}$	10,488	7,169	
1902-03	5,082	$2\frac{1}{2}$	12,705	9,427	
1903-04	5,092	$2\frac{1}{2}$	12,730	10,206	

Statement showing the area and yield of certain selected crops. etc.—*concld.*

CHITALDRUG DISTRICT. FADDY.

Taluk.	Area under crop.	Standard out-turn. Per acre.	Standard out-turn. Total for all acres.	Estimated actual out-turn.	Remarks.
1	2	3 (a)	3 (b)	4	5
Jagalur—	Acres.	Khandies.	Khandies.	Khandies.	
1897-98	1,624	3½	5,684	5,323	
1898-99	1,659	3½	5,807	4,532	
1899-00	785	3½	2,748	686	
1900-01	797	3½	2,790	1,118	
1901-02	1,498	3½	5,243	4,032	
1902-03	1,328	3½	4,648	2,156	
1903-04	1,545	3½	5,408	4,954	
Molakalmuru—					
1897-98	1,655	5	8,275	3,500	
1898-99	2,933	5	14,665	7,925	
1899-00	2,627	5	13,135	4,630	
1900-01	3,252	5	16,260	13,725	
1901-02	3,465	5	17,325	11,350	
1902-03	3,695	5	18,475	11,826	
1903-04	3,721	5	18,605	16,040	
Hosdruga—					
1897-08	Figures not available as the Taluk was constituted with effect from 1902-03.				
1898-99					
1899-00					
1900-01					
1901-02					
1902-03	2,517	2½	6,293	3,920	
1903-04	2,617	2½	6,543	4,045	
District Total—					
1897-98	23,328	...	83,623	45,791	Equal to 8·7 anna crop.
1898-99	30,680	...	103,644	61,257	Do 9·4 do
1899-00	23,611	..	84,188	32,518	Do 6·1 do
1900-01	24,779	..	91,549	56,601	Do 9·8 do
1901-02	25,331	...	97,822	58,608	Do 9·5 do
1902-03	32,428	...	117,358	65,766	Do 8·9 do
1903-04	40,107	...	146,581	87,944	Do 9·6 do

322

Statement showing the estimated outturn of certain selected crops in a series of years in Taluks and Districts of the Mysore State.

MYSORE DISTRICT. PADDY.

Taluks.	Area under crop.	Standard outturn.		Estimated actual outturn.	Remarks.
		Per acre.	Total for all acres.		
1	2	3 (a)	3 (b)	4	5
	Acres.	Khandies.	Khandies.	Khandies.	
Mysore—					
1897-98	3,070	8½	26,095	21,632	
1898-99	3,070	8½	26,095	26,095	
1899-00	2,800	8½	23,800	12,325	
1900-01	3,043	8½	25,866	24,429	
1901-02	3,043	8½	25,866	24,429	
1902-03	3,051	8½	25,934	24,274	
1903-04	3,067	8½	26,070	23,885	
Yedatore—					
1897-98	15,814	9	142,326	132,417	
1898-99	16,692	9	150,228	124,888	
1899-00	16,790	9	151,110	125,636	
1900-01	16,780	9	151,020	123,975	
1901-02	16,892	9	152,028	151,127	
1902-03	14,392	9	129,528	127,187	
1903-04	18,501	9	166,509	138,039	
Hunsur—					
1897-98	8,979	6½	58,364	46,059	
1898-99	8,170	6½	53,105	40,222	
1899-00	5,421	6½	35,237	17,857	
1900-01	5,681	6½	36,927	22,490	
1901-02	7,028	6½	45,682	38,363	
1902-03	7,196	6½	46,774	36,478	
1903-04	8,254	6½	53,651	43,969	
Heggaddevankote—					
1897-98	4,109	6	24,654	13,674	
1898-99	4,154	6	24,924	21,036	
1899-00	4,160	6	24,960	11,130	
1900-01	3,745	6	22,470	8,838	
1901-02	4,022	6	24,132	16,525	
1902-03	3,938	6	23,628	18,530	
1903-04	4,011	6	24,066	20,448	
Gundlupet—					
1897-98	853	4	3,412	2,184	
1898-99	753	4	3,012	1,997	
1899-00	731	4	2,924	1,172	
1900-01	458	4	1,832	1,028	
1901-02	622	4	2,488	1,245	
1902-03	507	4	2,028	1,318	
1903-04	1,001	4	4,004	2,802	
Chamrajnagar—					
1897-98	7,951	10	79,510	49,830	
1898-99	7,892	10	78,920	45,926	
1899-00	7,780	10	77,800	45,800	
1900-01	7,792	10	77,920	45,940	
1901-02	8,103	10	81,030	50,876	
1902-03	8,173	10	81,730	38,771	
1903-04	8,206	10	82,060	58,527	
Nanjangud—					
1897-98	7,623	9	68,607	34,947	
1898-99	8,160	9	73,440	36,473	
1899-00	9,337	9	84,033	38,783	
1900-01	8,828	9	79,452	70,461	
1901-02	8,859	9	79,731	79,731	
1902-03	9,123	9	82,107	57,332	
1903-04	9,158	9	82,422	57,810	

323

Statement showing the estimated outturn of certain selected crops.—*concld.*

MYSORE DISTRICT. PADDY.

Taluks.	Area under crop.	Standard out-turn.		Estimated actual out-turn.	Remarks.
		Per acre.	Total for all acres.		
1	2	3 (a)	3 (b)	4	5
	Acres.	Khandies.	Khandies.	Khandies.	
T. Narsipur—					
1897-98	11,616	10	1,16,160	102,090	...
1898-99	12,039	10	1,20,390	120,390	
1899-00	12,042	10	1,20,420	60,210	
1900-01	12,160	10	1,21,600	101,550	
1901-02	12,213	10	1,22,130	99,560	
1902-03	12,240	10	1,22,400	104,777	
1903-04	12,250	10	1,22,500	104,376	...
Seringapatam—					
1897-98	19,451	10	1,94,510	166,180	
1898-99	20,056	10	2,00,560	106,160	
1899-00	19,492	10	1,94,920	144,485	
1900-01	19,522	10	1,95,220	184,480	
1901-02	19,570	10	1,95,700	187,915	...
1902-03	19,861	10	1,98,610	191,930	
1903-04	19,650	10	1,96,500	172,651	
Krishnarajpete—					
1897-98	11,923	10	1,19,230	100,390	
1898-99	12,702	10	1,27,020	101,117	
1899-00	12,034	10	1,20,340	38,723	
1900-01	12,275	10	1,22,750	44,360	
1901-02	13,470	10	1,34,700	63,843	
1902-03	16,826	10	1,68,260	84,234	
1903-04	13,168	10	1,31,680	60,675	... ...
Nagamangala—					
1897-98	6,660	4	26,640	16,320	
1898-99	8,293	4	33,172	33,172	
1899-00	7,583	4	30,332	15,166	...
1900-01	7,472	4	29,888	14,592	
1901-02	7,503	4	30,012	15,646	
1902-03	7,505	4	30,020	14,690	
1903-04	7,510	4	30,040	14,910	...
Mandya—					
1897-98	9,037	7½	67,778	62,092	
1898-99	9,598	7½	71,985	58,777	
1899-00	9,650	7½	72,375	37,500	
1900-01	9,650	7½	72,375	38,625	...
1901-02	9,700	7½	72,750	40,819	
1902-03	9,760	7½	73,200	56,128	
1903-04	9,815	7½	73,613	41,512	
Malvalli—					
1897-98	3,310	6½	21,515	15,892	
1898-99	3,143	6½	20,430	12,808	
1899-00	3,445	6½	22,393	13,245	
1900-01	3,496	6½	22,724	14,235	
1901-02	3,473	6½	22,574	15,998	
1902-03	3,106	6½	20,189	13,810	
1903-04	3,158	6½	20,527	11,080	
District Total—					
1897-98	110,456		948,801	781,422	Equal to 13·1 anna crop.
1898-99	114,722		983,281	729,061	Do 11·8 do
1899-00	111,265		960,644	552,032	Do 9·2 do
1900-01	110,902		960,044	695,003	Do 11·5 do
1901-02	114,498		988,823	786,077	Do 12·7 do
1902-03	115,678		1,004,408	769,459	Do 12·2 do
1903-04	117,749		1,013,582	750,684	Do 11·8 do

324

Statement showing the estimated out-turn of certain selected crops in a series of years in Taluks and Districts of the Mysore State.

HASSAN DISTRICT. PADDY.

Taluks.	Area under crop.	Standard out-turn.		Estimated actual out turn.	Remarks.
		Per acre.	Total for all acres.		
1	2	3 (a)	3 (b)	4	5
	Acres.	Khandies.	Khandies.	Khandies	
Hassan—					
1897-98	15,134	6	90,804	51,134	
1898-99	14,949	6	89,694	51,242	
1899-00	14,354	6	86,124	33,389	
1900-01	14,045	6	84,270	48,257	
1901-02	13,984	6	83,904	51,276	
1902-03	13,974	6	83,844	51,390	
1903-04	16,287	6	97,722	56,345	
Alur—					
1897-98	9,578	6	57,468	51,733	
1898-99	8,927	6	53,562	41,586	
1899-00	8,850	6	53,100	25,361	
1900-01	9,366	6	56,196	46,179	
1901-02	9,606	6	57,636	47,412	
1902-03	9,541	6	57,246	44,607	
1903-04	9,984	6	59,904	45,917	
Manjarabad—					
1897-98	31,950	5	159,750	127,916	
1898-99	32,044	5	160,220	131,015	
1899-00	31,345	5	156,725	98,196	
1900-01	31,467	5	157,335	118,537	
1901-02	31,407	5	157,035	121,945	
1902-03	31,277	5	156,385	124,540	
1903-04	30,500	5	152,500	122,429	
Belur—					
1897-98	22,382	4	89,528	75,511	
1898-99	21,452	4	85,808	64,928	
1899-00	19,364	4	77,456	45,344	
1900-01	19,372	4	77,488	42,253	
1901-02	19,394	4	77,576	47,764	
1902-03	23,452	4	93,808	42,141	
1903-04	23,473	4	93,892	43,853	
Arisikere—					
1897-98	2,580	3	7,740	4,313	
1898-99	2,952	3	8,856	6,533	
1899-00	2,297	3	6,891	3,751	
1900-01	1,981	3	5,943	3,323	
1901-02	2,474	3	7,422	4,053	
1902-03	2,594	3	7,782	4,288	
1903-04	2,080	3	6,240	4,171	

325

Statement showing the estimated out-turn of certain selected crops.—*concld.*

HASSAN DISTRICT. PADDY.

Taluks.	Area under crop.	Standard out-turn. Per acre.	Standard out-turn. Total for all acres.	Estimated actual out-turn.	Remarks.
1	2	3 (a)	3 (b)	4	5
	Acres.	Khandies.	Khandies.	Khandies.	
Channarayapatna—					
1897-98	9,758	$5\frac{1}{4}$	51,230	26,224	
1898-99	9,842	$5\frac{1}{4}$	51,671	30,841	
1899-00	8,339	$5\frac{1}{4}$	43,780	17,757	
1900-01	8,059	$5\frac{1}{4}$	42,310	21,006	
1901-02	8,813	$5\frac{1}{4}$	46,268	24,711	
1902-03	8,736	$5\frac{1}{4}$	45,864	22,931	
1903-04	10,581	$5\frac{1}{4}$	55,300	21,644	
Hole-Narsipur—					
1897-98	3,553	4	14,212	11,522	
1898-99	3,886	4	15,544	11,125	
1899-00	2,397	4	9,588	5,445	
1900-01	3,301	4	13,204	8,946	
1901-02	3,146	4	12,584	9,671	
1902-03	3,168	4	12,672	9,684	
1903-04	3,268	4	13,072	10,068	
Arkalgud—					
1897-98	8,766	4	35,064	25,817	
1898-99	8,907	4	35,628	24,446	
1899-00	7,963	4	31,852	14,053	
1900-01	8,918	4	35,672	21,590	
1901-02	9,012	4	36,048	28,904	
1902-03	7,382	4	29,528	15,207	
1903-04	8,849	4	35,396	24,077	
District Total—					
1897-98	103,701		505,796	374,170	Equal to 11·8 anna crop.
1898-99	102,959		500,983	361,716	Do 11·5 do
1899-00	94,909		465,516	243,296	Do 8·3 do
1900-01	96,509		472,418	314,091	Do 10·6 do
1901-02	97,836		478,473	335,736	Do 11·2 do
1902-03	100,124		487,129	314,788	Do 10·3 do
1903-04	105,022		480,370	328,504	Do 10·9 do

326

Statement showing the estimated out-turn of certain selected crops in a series of years in Taluks and Districts of the Mysore State.

KADUR DISTRICT. PADDY.

Taluks.	Area under crop.	Standard out-turn.		Estimated actual out-turn.	Remarks.
		Per acre.	Total for all acres.		
1	2	3 (a)	3 (b)	4	5
	Acres.	Khandies.	Khandies.	Khandies.	
Tarikere—					
1897-98	10,636	6	63,816	55,401	
1898-99	10,681	6	64,086	57,582	
1899-00	9,892	6	59,352	28,084	
1900-01	10,990	6	65,940	34,929	
1901-02	11,005	6	66,030	39,159	
1902-03	10,788	6	64,728	33,354	
1903-04	9,996	6	59,976	44,435	
Koppa—					
1897-98	16,335	5	81,675	62,625	
1898-99	16,785	5	83,925	71,338	
1899-00	17,286	5	86,430	73,740	
1900-01	29,891	5	149,455	111,574	
1901-02	17,625	5	88,125	59,160	
1902-03	19,590	5	97,950	71,643	
1903-04	19,267	5	96,335	78,171	
Yedahalli—					
1897-98	11,492	$5\frac{5}{32}$	59,256	39,311	
1898-99	10,906	$5\frac{5}{32}$	56,234	42,253	
1899-00	11,240	$5\frac{5}{32}$	57,956	30,944	
1900-01	11,895	$5\frac{5}{32}$	61,334	47,451	
1901-02	12,403	$5\frac{5}{32}$	63,953	55,961	
1902-03	11,904	$5\frac{5}{32}$	61,380	48,755	
1903-04	11,394	$5\frac{5}{32}$	58,750	49,195	
Chikmagalur—					
1897-98	27,405	$9\frac{1}{4}$	253,496	175,545	
1898-99	27,864	$9\frac{1}{4}$	257,742	176,647	
1899-00	23,900	$9\frac{1}{4}$	221,075	76,775	
1900-01	24,100	$9\frac{1}{4}$	222,925	85,794	
1901-02	24,300	$9\frac{1}{4}$	224,775	88,800	
1902-03	24,580	$9\frac{1}{4}$	227,365	94,119	
1903-04	25,850	$9\frac{1}{4}$	239,113	92,107	
Kadur—					
1897-98	9,894	6	59,364	26,682	
1898-99	8,425	6	50,550	12,985	
1899-00	7,000	6	42,000	29,550	
1900-01	6,985	6	41,910	28,161	
1901-02	6,833	6	41,018	27,957	
1902-03	8,542	6	51,252	28,524	
1903-04	8,807	6	52,842	31,569	
Mudgere—					
1897-98	22,493	5	112,465	64,078	
1898-99	22,737	5	113,685	66,743	
1899-00	22,196	5	110,980	53,252	
1900-01	22,695	5	113,475	64,487	
1901-02	22,653	5	113,265	71,269	
1902-03	22,640	5	113,200	71,227	
1903-04	22,591	5	112,955	70,965	
District Total...					
1897-98	98,255	...	630,072	423,642	Equal to 10·7 anna crop.
1898-99	97,398	...	626,222	427,548	Do 10·9 do
1899-00	91,514	...	577,793	292,345	Do 8·0 do
1900-01	106,556	...	655,039	372,396	Do 9·0 do
1901-02	94,819	...	597,166	342,306	Do 9·1 do
1902-03	98,044	...	615,875	347,622	Do 9·0 do
1903-04	97,905	...	619,971	366,442	Do 9·4 do

Statement showing the area and yield of certain selected crops in a series of years in Taluks and Districts of the Mysore State.

SHIMOGA DISTRICT. PADDY

Taluk.	Area under crop.	Standard out-turn. Per acre.	Standard out-turn. Total for all acres.	Estimated actual out-turn.	Remarks.
1	2	3 (a)	3 (b)	4	5
Shimoga—	Acres.	Khandies.	Khandies.	Khandies.	
1897-98	21,941	4½	98,735	78,597	
1898-99	20,801	4½	93,605	76,062	
1899-00	23,236	4½	104,562	77,819	
1900-01	23,162	4½	104,229	78,932	
1901-02	24,282	4½	109,269	82,442	
1902-03	24,312	4½	109,404	75,332	
1903-04	23,504	4½	105,768	89,699	
Chennagiri—					
1897-98	6,194	4	24,776	21,520	
1898-99	6,887	4	27,548	23,700	
1899-00	6,111	4	24,444	13,448	
1900-01	6,279	4	25,116	21,274	
1901-02	6,287	4	25,148	21,283	
1902-03	5,208	4	20,832	17,724	
1903-04	5,215	4	20,860	11,110	
Honnali—					
1897-98	2,391	4	9,564	6,220	
1898-99	2,784	4	11,136	10,130	
1899-00	2,790	4	11,160	2,806	
1900-01	2,885	4	11,540	8,335	
1901-02	2,499	4	9,996	7,763	
1902-03	2,380	4	9,520	7,161	
1903-04	2,340	4	9,360	6,993	
Shikarpur—					
1897-98	33,362	5	166,810	95,440	
1898-99	33,205	5	166,025	101,032	
1899-00	40,891	5	204,455	53,327	
1900-01	38,165	5	190,825	51,506	
1901-02	35,128	5	175,640	166,071	
1902-03	35,237	5	176,185	129,351	
1903-04	29,961	5	149,805	113,625	
Sorab—					
1897-98	51,634	6	309,804	244,014	
1898-99	52,471	6	314,826	235,266	
1899-00	48,994	6	293,964	108,914	
1900-01	48,335	6	290,010	192,074	
1901-02	52,648	6	315,888	239,801	
1902-03	50,367	6	302,202	216,314	
1903-04	52,238	6	313,428	235,899	

398

Statement showing the area and yield of certain selected crops, etc.—*concld.*

SHIMOGA DISTRICT. PADDY.

Taluk.	Area under crop.	Standard out-turn. Per acre.	Standard out-turn. Total for all acres.	Estimated actual out-turn.	Remarks.
1	2	3 (a)	3 (b)	4	5
Sagar—	Acres.	Khandies.	Khandies.	Khandies.	
1897-98	33,944	6	203,664	123,864	
1898-99	33,944	6	203,664	123,864	
1899-00	33,093	6	198,558	95,595	
1900-01	30,509	6	183,054	105,015	
1901-02	30,864	6	185,124	128,170	
1902-03	34,179	6	205,074	133,617	
1903-04	31,787	6	190,722	119,380	
Nagar—					
1897-98	30,187	6	181,122	117,750	
1898-99	29,686	6	178,116	122,142	
1899-00	28,511	6	171,066	101,320	
1900-01	27,765	6	166,590	103,918	
1901-02	29,363	6	176,058	143,096	
1902-03	29,166	6	174,996	140,801	
1903-04	27,887	6	167,322	134,408	
Tirthahalli—					
1897-98	32,517	6	195,102	131,064	
1898-99	31,225	6	187,350	123,126	
1899-00	31,164	6	186,984	113,523	
1900-01	31,666	6	189,996	126,901	
1901-02	32,924	6	197,544	136,310	
1902-03	32,401	6	194,406	137,785	
1903-04	30,745	6	184,470	122,847	
Kumsi—					
1897-98	10,719	5	53,595	25,655	
1898-99	10,810	5	54,050	28,005	
1899-00	10,250	5	51,250	16,223	
1900-01	10,281	5	51,405	28,443	
1901-02	10,719	5	53,595	27,667	
1902-03	10,281	5	51,405	28,443	
1903-04	11,080	5	55,400	36,406	
District Total—					
1897-98	222,889	..	1,243,172	844,164	Equal to 10·9 anna crop.
1898-99	221,813	...	1,216,320	843,327	Do 11·1 do
1899-00	225,040	...	1,246,443	532,973	Do. 7·5 do
1900-01	219,047	..	1,212,765	716,598	Do 9·4 do
1901-02	224,714	...	1,248,262	952,423	Do 12·2 do
1902-03	223,531	...	1,244,024	886,528	Do 11·4 do
1903-04 ...	214,757	...	1,197,135	870,367	Do 11·5 do

Statement showing the estimated out-turn of certain selected crops in a series of years in Taluks and Districts of the Mysore State.

DISTRICTWAR. PADDY.

Districts.	Area under crop.	Standard out-turn.	Estimated actual out-turn.	Remarks.
1	2	3	4	5
	Acres.	Khandies.	Khandies.	
Bangalore—				
1897-98	56,380	383,278	149,253	Equal to 6·2 anna crop.
1898-99	54,532	370,452	181,052	Do 7·8 do
1899-00	54,329	360,001	130,028	Do 5·8 do
1900-01	48,601	307,162	151,040	Do 7·9 do
1901-02	57,775	385,914	176,512	Do 7·3 do
1902-03	60,155	398,518	189,758	Do 7·6 do
1903-04	63,738	430,054	247,448	Do 9·2 do
Kolar—				
1897-98	56,217	464,166	217,854	Do 9·6 do
1898-99	57,553	480,150	270,152	Do 9·0 do
1899-00	34,110	287,689	95,061	Do 5·2 do
1900-01	54,606	456,838	285,840	Do 10·0 do
1901-02	51,062	433,710	221,824	Do 8·1 do
1902-03	54,488	448,708	221,572	Do 7·9 do
1903-04	61,675	500,272	266,389	Do 8·5 do
Tumkur—				
1897-98	65,753	396,678	219,697	Do 8·8 do
1898-99	62,115	366,440	173,730	Do 7·5 do
1899-00	44,173	258,076	94,489	Do 5·8 do
1900-01	45,627	264,295	123,779	Do 7·4 do
1901-02	53,988	297,820	164,208	Do 8·8 do
1902-03	51,802	288,579	157,747	Do 8·7 do
1903-04	64,002	388,540	219,342	Do 9·0 do
Chita'drug—				
1897-98	23,328	83,623	45,791	Do 8·7 do
1898-99	30,680	103,644	61,257	Do 9·4 do
1899-00	23,611	84,188	32,518	Do 6·1 do
1900-01	24,779	91,549	56,601	Do 9·8 do
1901-02	25,331	97,822	58,608	Do 9·5 do
1902-03	32,428	117,358	65,766	Do 8·9 do
1903-04	40,107	146,581	87,944	Do 9·6 do
Mysore—				
1897-98	110,456	948,801	781,422	Do 13·1 do
1898-99	114,722	983,281	729,061	Do 11·8 do
1899-00	111,265	960,644	552,032	Do 9·2 do
1900-01	110,902	960,044	695,003	Do 11·5 do
1901-02	114,498	988,823	786,077	Do 12·7 do
1902-03	115,678	1,004,408	769,459	Do 12·2 do
1903-04	117,749	1,013,582	750,684	Do 11·8 do

330

Statement showing the estimated out-turn of certain crops, etc.—*concld.*

DISTRICTWAR. PADDY.

Districts.	Area under crop.	Standard out-turn.	Estimated actual out-turn.	Remarks.
1	2	3	4	5
Hassan—	Acres.	Khandies.	Khandies.	
1897-98	103,701	505,796	374,170	Equal to 11·8 anna crop.
1898-99	102,959	500,983	361,716	Do 11·5 do
1899-00	94,909	465,516	243,296	Do 8·3 do
1900-01	96,509	472,418	314,091	Do 10·6 do
1901-02	97,836	478,473	335,736	Do 11·2 do
1902-03	100,124	487,129	314,788	Do 10·3 do
1903-04	105,022	480,370	328,504	Do 10·9 do
Kadur—				
1897-98	98,255	630,072	423,642	Do 10·7 do
1898-99	97,398	626,222	427,548	Do 10·9 do
1899-00	91,514	577,793	292,345	Do 8·0 do
1900-01	106,556	655,039	372,396	Do 9·0 do
1901-02	94,819	597,166	342,306	Do 9·1 do
1902-03	98,044	615,875	347,622	Do 9·0 do
1903-04	97,905	619,971	366,442	Do 9·4 do
Shimoga—				
1897-98	222,889	1,243,172	844,164	Do 10·9 do
1898-99	221,813	1,216,320	843,327	Do 11·1 do
1899-00	225,040	1,246,443	582,973	Do 7·5 do
1900-01	219,047	1,212,765	716,398	Do 9·4 do
1901-02	224,714	1,248,262	952,423	Do 12·2 do
1902-03	223,531	1,244,024	886,528	Do 11·4 do
1903-04	214,757	1,1 7,135	870,367	Do 11·5 do
Provincial Total—				
1897-98	736,979	4,655,586	3,055,998	Do 10·5 do
1898-99	741,772	4,647,492	3,047,843	Do 10·4 do
1899-00	678,951	4,240,350	2,022,742	Do 7·6 do
1900-01	706,627	4,420,110	2,715,148	Do 9·8 do
1901-02	720,023	4,487,990	3,037,694	Do 10·8 do
1902-03	736,250	4,604,599	2,953,240	Do 10·2 do
1903-04	764,955	4,776,505	3,137,120	Do 10·5 do

Statement showing the estimated out-turn of certain selected crops in a series of years in Taluks and Districts of the Mysore State.

BANGALORE DISTRICT. RAGI.

Taluks.	Area under crop.	Standard out-turn.		Estimated actual out-turn.	Remarks.
		Per acre.	Total for all acres.		
1	2	3 (a)	3 (b)	4	5
Bangalore—	Acres.	Khandies.	Khandies.	Khandies.	
1897-98	38,831	3	116,493	37,729	
1898-99	42,160	3	126,480	61,955	
1899-00	40,450	3	121,350	44,408	
1900-01	37,907	3	113,721	63,068	
1901-02	38,015	3	114,045	63,149	
1902-03	43,636	3	130,908	92,984	
9103-04	41,559	3	124,677	88,655	
Hoskote—					
1897-98	26,207	5	131,035	46,535	
1898-99	25,201	5	126,005	52,455	
1899-00	25,050	5	125,250	45,940	
1900-01	26,859	5	134,295	58,574	
1901-02	27,347	5	136,735	70,202	
1902-03	28,211	5	141,055	62,718	
1903-04	27,005	5	135,025	61,649	
Dodballapur—					
1897-98	43,964	3	31,8921	73,771	
1898-99	41,516	3	124,548	74,318	
1899-00	38,181	3	114,543	29,941	
1900-01	41,932	3	125,796	52,310	
1901-02	44,095	3	132,285	69,604	
1902-03	43,794	3	131,382	70,696	
1903-04	44,322	3	132,966	106,645	
Nelamangala—					
1897-98	47,679	3	143,037	49,571	
1898-99	38,828	3	116,484	50,539	
1899-00	43,270	3	129,810	34,098	
1900-01 ...	52,070	3	156,210	55,910	
1901-02	52,366	3	157,098	67,348	
1902-03	49,567	3	148,701	67,316	
1903-04	52,207	3	156,621	76,189	
Kankanhalli—					
1897-98	57,365	$4\frac{3}{16}$	240,216	85,192	
1898-99	57,137	$4\frac{3}{16}$	239,261	76,527	
1899-00	58,085	$4\frac{3}{16}$	243,231	62,414	
1900-01	56,683	$4\frac{3}{16}$	237,360	167,214	
1901-02	63,484	$4\frac{3}{16}$	265,839	151,947	
1902-03	60,324	$4\frac{3}{16}$	252,607	148,260	
1903-04	61,745	$4\frac{3}{16}$	258,557	143,155	
Magadi—					
1897-98	47,835	2	95,670	40,834	
1898-99	48,290	2	96,580	48,798	
1899-00	47,685	2	95,370	26,528	
1900-01	49,615	2	99,230	56,298	
1901-02	51,651	2	103,302	52,893	
1902-03	51,987	2	103,974	61,087	
1903-04	53,088	2	106,176	59,972	

332

Statement showing the estimated out-turn of certain selected crops, etc.—*concld.*

BANGALORE DISTRICT. RAGI.

Taluks.	Area under crop.	Standard out-turn. Per acre.	Standard out-turn. Total for all acres.	Estimated actual out-turn.	Remarks.
1	2	3 (a)	3 (b)	4	5
	Acres.	Khandie	Khandies.	Khandies.	
Channapatna—					
1897-98	29,841	5	149,205	76,503	
1898-99	26,022	5	130,110	64,784	
1899-00	20,100	5	100,500	31,502	
1900-01	27,884	5	139,420	86,651	
1901-02	28,654	5	143,270	92,926	
1902-03	29,227	5	146,135	114,657	
1903-04	30,254	5	151,270	100,925	
Closepet—					
1897-98	25,615	$2\frac{1}{2}$	64,038	35,495	
1898-99	25,827	$2\frac{1}{2}$	64,568	35,627	
1899-00	28,326	$2\frac{1}{2}$	70,815	18,128	
1900-01	25,827	$2\frac{1}{2}$	64,568	35,627	
1901-02	25,900	$2\frac{1}{2}$	64,750	35,920	
1902-03	25,896	$2\frac{1}{2}$	64,740	35,918	
1903-04	27,523	$2\frac{1}{2}$	68,808	17,202	
Anekal—					
1897-98	36,604	$3\frac{3}{4}$	137,265	49,189	
1898-99	27,589	$3\frac{3}{4}$	103,459	51,348	
1899-00	26,914	$3\frac{3}{4}$	100,928	33,803	
1900-01	27,438	$3\frac{3}{4}$	102,893	58,228	
1901-02	27,341	$3\frac{3}{4}$	102,529	64,508	
1902-03	28,953	$3\frac{3}{4}$	108,574	45,060	
1903-04	28,097	$3\frac{3}{4}$	105,364	49,382	
Devanhalli—					
1897-98	22,348	$2\frac{7}{12}$	57,732	30,311	
1898-99	22,446	$2\frac{7}{12}$	57,986	37,223	
1899-00	21,851	$2\frac{7}{12}$	56,448	17,709	
1900-01	21,099	$2\frac{7}{12}$	54,506	25,581	
1901-02	22,466	$2\frac{7}{12}$	58,037	32,465	
1902-03	22,858	$2\frac{7}{12}$	59,050	29,241	
1903-04	23,465	$2\frac{7}{12}$	60,618	44,702	
District Total—					
1897-98	376,289		1,266,583	525,130	Equal to 6·6 anna crop.
1898-99	355,016		1,185,481	553,574	Do 7·4 do
1899-00	349,912		1,158,245	344,671	Do 4.7 do
1900-01	367,314		1,227,999	659,452	Do 8·6 do
1901-02	381,319		1,277,890	700,962	Do 8·7 do
1902-03	384,453		1,287,126	727,877	Do 9·0 do
1903-04	389,265		1,300,082	748,476	Do 9·2 do

333

Statement showing the estimated out-turn of certain selected crops in a series of years in Taluks and Districts of the Mysore State.

KOLAR DISTRICT. RAGI.

Taluk.	Area under crops.	Standard out-turn. per acre.	Standard out-turn. Total for all acres.	Estimated actual out-turn.	Remarks.
1	2	3 (a)	3 (b)	4	5
Kolar—	Acres.	Khandies.	Khandies.	Khandies.	
1897-98	32,554	4	130,216	44,745	
1898-99	32,675	4	130,700	63,464	
1899-00	28,718	4	114,872	28,718	
1900-01	28,044	4	112,176	36,398	
1901-02	29,430	4	117,720	48,911	
1902-03	28,933	4	115,732	47,871	
1903-04	29,728	4	118,912	81,479	
Bowringpet—					
1897-98	31,332	5	156,660	51,586	
1898-99	31,606	5	158,030	79,691	
1899-00	41,801	5	209,005	52,251	
1900-01	31,802	5	159,010	59,629	
1901-02	30,964	5	154,820	140,027	
1902-03	26,966	5	134,830	67,414	
1903-04	30,597	5	152,985	132,052	
Chintamani—					
1897-98	22,781	5	113,905	54,117	
1898-99	21,494	5	107,470	49,239	
1899-00	22,706	5	113,530	48,665	
1900-01	22,892	5	114,460	30,980	
1901-02	17,408	5	87,240	63,946	
1902-03	23,910	5	119,550	62,394	
1903-04	23,923	5	119,615	72,993	
Srinivaspur—					
1897-98	23,543	4	94,172	35,379	
1898-99	24,346	4	97,384	48,861	
1899-00	22,693	4	90,772	22,692	
1900-01	34,617	4	138,468	97,568	
1901-02	23,134	4	92,406	67,429	
1902-03	23,197	4	92,788	75,087	
1903-04	23,290	4	93,160	48,964	
Mulbagal—					
1897-98	29,886	5	149,430	52,161	
1898-99	29,876	5	149,380	74,815	
1899-00	25,832	5	129,160	32,290	
1900-01	24,909	5	124,545	31,136	
1901-02	25,818	5	129,090	43,051	
1902-03	25,896	5	129,480	46,325	
1903-04	26,113	5	130,565	46,704	
Sidlaghatta ..					
1897-98	26,874	4	107,496	49,180	
1898-99	30,229	4	120,916	70,726	
1899-00	29,075	4	116,300	51,936	
1900-01	28,104	4	112,416	53,980	
1901-02	27,971	4	111,884	56,668	
1902-03	27,976	4	111,904	53,703	
1903-04	30,421	4	121,684	74,681	

334

Statement showing the estimated out-turn of certain selected crops, etc.—*concld.*

KOLAR DISTRICT. RAGI

Taluk.	Area under crop.	Standard out-turn. Per acre.	Standard out-turn. Total for all acres.	Estimated actual outturn.	Remarks.
1	2	3 (a)	3 (b)	4	5
	Acres.	Khandies.	Khandies.	Khandies.	
Chickballapur—					
1897-98	20,599	5	102,995	44,648	
1898-99	21,781	5	108,905	42,615	
1899-00	21,258	5	106,290	26,572	
1900-01	20,669	5	103,345	64,220	
1901-02	20 348	5	101,740	77,119	
1902-03	20,892	5	104,460	73,603	
1903-04	20,348	5	101,740	59,844	
Bagepalli—					
1897-98	22,430	4	89,720	44,860	
1898-99	19,593	4	78,372	26,124	
1899-00	16,253	4	65,012	16,253	
1900-01	22,000	4	88,000	22,000	
1901-02	19,215	4	76,860	38,429	
1902-03	12,394	4	49,576	24,788	
1903-04	25,387	4	101,548	38,638	
Goribidnur—					
1897-98	34,331	3½	120,558	43,834	
1898-99	34,633	3½	121,215	44,231	
1899-00	34,421	3½	120,473	33,916	
1900-01	28,999	3½	101,496	49,040	
1901-02	32,631	3½	114,209	55,192	
1902-03	32,110	3½	112,385	63,919	
1903-04	32,214	3½	112,749	64,109	
Malur—					
1897-98	27,927	4	111,708	35,418	
1898-99	29,414	4	117,656	62,820	
1899-00	29,314	4	116,956	39,526	
1900-01	22,635	4	90,540	27,959	
1901-02	22,537	4	90,148	26,933	
1902-03	21,469	4	85,876	24,572	
1903-04	23,600	4	94,400	39,249	
Gudibanda—					
1897-98	7,708	3	23,124	9,886	
1898-99	3,657	3	10.971	4,123	
1899-00	6,686	3	20,058	5,014	
1900-01	7,257	3	21,771	18,005	
1901-02	8,134	3	24,402	9,984	
1902-03	7,496	3	22,488	18,722	
1903-04	9,355	3	28,065	19,415	
District Total—					
1897-98	279,965		1,199,985	466,114	Equal to 6·2 anna crop.
1898-99	279,204		1,201,000	566,712	Do 7·5 do
1899-00	278,757		1,202,429	357,833	Do 4·7 do
1900-01	271,928		1,166,228	490,215	Do 6·7 do
1901-02	257,590		1,100,519	627,689	Do 9·1 do
1902-03	251,239		1,079,069	561,398	Do 8·3 do
1903-04	274,976		1,175,423	678,128	Do 9·2 do

Statement showing the estimated out-turn of certain selected crops in a series of years in Taluks and Districts of the Mysore State.

TUMKUR DISTRICT. RAGI

Taluk.	Area under crop.	Standard out-turn		Estimated actual out-turn.	Remarks
		Per acre.	Total for all acres.		
1	2	3 (a)	3 (b)	4	5
	Acres.	Khandies	Khandies.	Khandies.	
Tumkur—					
1897-98	99,934	1	99,934	51,742	
1898-99	99,898	1	99,898	51,369	
1899-00 — ...	98,741	1	98,741	34,310	
1900-01	98,964	1	98,964	35,636	
1901-02	99,144	1	99,144	85,333	
1902-03	99,234	1	99,234	85,337	
1903-04	99,164	1	99,164	77,990	
Maddagiri—					
1897-98	35,801	2	71,602	31,400	
1898-99	38,200	2	76,400	26,900	
1899-00	21,100	2	42,200	14,250	
1900-01	25,050	2	50,100	17,362	
1901-02	23,075	2	46,150	24,988	
1902-03	24,063	2	48,126	26,720	
1903-04	23,569	2	47,138	30,360	
Chicknayakanhalli—					
1897-98	19,644	4	78,576	76,736	
1898-99	18,458	4	73,832	54,507	
1899-00	15,718	4	62,872	17,118	
1900-01	17,564	4	70,256	34,105	
1901-02	18,667	4	74,668	41,330	
1902-03	33,772	4	135,088	97,978	
1903-04	34,845	4	139,380	139,380	
Sira—					
1897-98	65,250	5	326,250	129,313	
1898-99	27,948	5	139,740	66,080	
1899-00	19,781	5	98,905	28,664	
1900-01	24,578	5	122,890	45,288	
1901-02	24,561	5	122,805	46,607	
1902-03	28,066	5	140,330	50,940	
1903-04	29,116	5	145,580	52,456	
Gubbi—					
1897-98	92,501	5	462,505	267,751	
1898-99	85,850	5	424,250	201,250	
1899-00	51,964	5	259,820	81,798	
1900-01	56,185	5	280,925	107,732	
1901-02	59,505		247,525	209,738	
1902-03	54,308	5	271,540	202,045	
1903-04	63,905	5	319,525	243,644	
Tiptur—					
1897-98	34,773	2	69,546	60,679	
1898-99	48,457	2	96,914	44,451	
1899-00	30,745	2	61,490	16,924	
1900-01	32,822	2	65,644	40,676	
1901-02	34,920	2	69,840	48,562	
1902-03	33,939	2	67,878	47,388	
1903-04	33,942	2	67,884	47,386	

336

Statement showing the estimated out-turn of certain selected crops.—*concld.*

TUMKUR DISTRICT. RAGI

Taluk.	Area under crop.	Standard out-turn		Estimated actual out-turn.	Remarks
		Per acre.	Total for all acres.		
1	2	3 (a)	3 (b)	4	5
	Acres.	Khandies.	Khandies.	Khandies.	
Pavagada—					
1897-98	9,129	8	73,032	30,430	
1898-99	9,431	8	75,448	36,845	
1899-00	7,915	8	63,320	20,531	
1900-01	7,157	8	57,256	20,202	
1901-02	7,502	8	60,016	19,004	
1902-03	10,359	8	82,872	23,717	
1903-04	8,932	8	71,456	37,864	
Kunigal—					
1897-98	54,470	4½	245,115	123,265	
1898-99	54,470	do	245,115	106,033	
1899-00	49,171	do	221,270	63,374	
1900-01	49,835	do	224,258	129,238	
1901-02	50,904	do	221,068	134,917	
1902-03	53,202	do	239,409	146,774	
1903-04	55,099	do	257,946	142,092	
Koratagere—					
1897-98	18,331	2¾	50,410	27,085	
1898-99	17,950	do	49,362	22,539	
1899-00	13,513	do	37,161	11,440	
1900-01	19,072	do	52,448	17,924	
1901-02	14,866	do	40,892	17,645	
1902-03	17,777	do	48,887	29,093	
1903-04	18,780	do	51,645	40,436	
Turuvekere—					
1897-98	23,646	3¾	88,673	57,724	
1898-99	22,527	do	84,476	47,713	
1899-00	21,142	do	79,282	23,065	
1900-01	20,582	do	77,183	63,546	
1901-02	22,663	do	84,986	65,166	
1902-03	21,861	do	81,979	55,742	
1903-04	23,889	do	89,584	63,675	
Huliyar—					
1897-98	17,317	2	34,634	33,825	
1898-99	13,068	2	26,136	10,142	
1899-00	14,194	2	28,388	7,097	
1900-01	15,710	2	31,420	11,736	
1901-02	13,561	2	27,122	19,882	
1902-03	Figures not available as the Sub-Taluk has been abolished.				
1903-04					
District Total—					
1897-98	470,796	...	1,602,277	889,950	Equal to 8·8 anna crop
1898-99	436,257	...	1,391,571	667,829	Do 7·6 do
1899-00	343,984	...	1,053,449	318,571	Do 4·8 do
1900-01	367,519	...	1,131,344	523,446	Do 7·4 do
1901-02	369,368	...	1,094,216	712,172	Do 10·3 do
1902-03	376,581	...	1,216,343	765,734	Do 10·0 do
1903-04	391,242	...	1,289,306	875,283	Do 10·3 do

Statement showing the area and yield of certain selected crops in a series of years in Taluks and District of the Mysore State.

CHITALDRUG DISTRICT. RAGI.

Taluks.	Area under crop.	Standard out-turn		Estimated actual out-turn.	Remarks
		Per acre.	Total for all acres.		
1	2	3 (a)	3 (b)	4	5
	Acres.	Khandies.	Khandies	Khandies.	
Chitaldrug—					
1897-98	23,454	$\frac{15}{16}$	21,988	12,671	
1898-99	25,679	do	24,074	15,984	
1899-00	19,743	do	18,509	5,367	
1900-01	22,932	do	21,499	10,074	
1901-02	23,888	do	22,395	9,121	
1902-03	23,185	do	21,736	9,038	
1903-04	26,821	do	25,145	22,708	
Challakere—					
1897-98	7,772	4	31,088	12,928	
1898-99	8,118	4	32,472	13,924	
1899-00	8,018	4	32,072	10,972	
1900-01	7,915	4	31,660	21,382	
1901-02	9,561	4	38,244	16,336	
1902-03	7,934	4	31,736	13,224	
1903-04	11,320	4	45,280	28,146	
Hiriyur—					
1897-98	12,002	$1\frac{1}{4}$	15,003	9,277	
1898-99	13,555	do	16,944	12,904	
1899-00	11,534	do	14,418	12,883	
1900-01	14,838	do	18,548	7,308	
1901-02	14,891	do	18,614	7,363	
1902-03	14,625	do	18,281	9,539	
1903-04	20,600	do	25,750	16,375	
Holalkere—					
1897-98	42,765	2	85,530	60,088	
1898-99	71,368	2	142,736	107,066	
1899-00	30,855	2	61,710	15,426	
1900-01	30,159	2	60,318	33,539	
1901-02	34,021	2	68,042	46,704	
1902-03	27,915	2	55,830	29,300	
1903-04	31,640	2	63,280	28,425	
Davangere—					
1897-98	16,365	$2\frac{1}{2}$	40,838	29,397	
1898-99	36,094	do	90,235	77,197	
1899-00	20,301	do	50,753	15,767	
1900-01	40,440	do	101,100	10,910	
1901-02	25,712	do	64,280	43,221	
1902-03	31,533	do	78,833	60,028	
1903-04	31,630	do	79,075	62,343	

338

Statement showing the area and yield of certain selected crops—*concld.*

CHITALDRUG DISTRICT. RAGI

Taluk.	Area under crop.	Standard out-turn		Estimated actual out-turn.	Remarks
		Per acre.	Total for all acres		
1	2	3 (a)	3 (b)	4	5
	Acres.	Khandies.	Khandies.	Khandies.	
Jagalur—					
1897-98	7,804	1½	11,706	10,536	
1898-99	7,736	do	11,604	9,064	
1899-00 ... —	2,677	do	4,016	1,128	
1900-01	2,824	do	4,236	3,526	
1901-02	9,276	do	13,914	11,088	
1902-03	9,256	do	13,884	4,753	
1903-04	11,328	do	16,992	15,602	
Molakalmuru—					
1897-98	4,666	4	18,664	8,856	
1898-99	3,436	4	13,744	7,680	
1899-00	3,436	4	13,744	5,836	
1900-01	3,313	4	13,252	10,230	
1901-02	2,828	4	11,312	6,481	
1902-03	3,119	4	12,476	7,340	
1903-04	3,326	4	13,304	13,302	
Hosdurga—					
1897-98	...	...	...	...	
1898-99	...	..	...	..	
1899-00	...		..	...	
1900-01	...	...	..	...	
1901-02	..	...	...	...	
1902-03	30,575	2	61,150	41,326	
1903-04	30,676	2	61,352	42,375	
District Total—					
1897-98	114,798	...	224,817	143,753	Equal to 10·2 anna crop.
1898-99	165,986	...	331,809	242,919	Do 11·2 do
1899-00	96,564	...	195,222	67,379	Do 5·5 do
1900-01	122,421	...	250,613	136,969	Do 8·7 do
1901-02	120,177	...	236,803	140,314	Do 9·4 do
1902-03	148,143	...	293,926	174,548	Do 9·5 do
1903-04	167,341	...	330,178	229,276	Do 11·1 do

Statement showing the estimated out-turn of certain selected crops in a series of years in Taluks and Districts of the Mysore State.

MYSORE DISTRICT

RAGI.

Taluks	Area under crop.	Standard out-turn.		Estimated actual out-turn.	Remarks.
		Per acre.	Total for all acres.		
1	2	3 (a)	3 (b)	4	5
Mysore—	Acres.	Khandies.	Khandies.	Khandies.	
1897-98	32,812	4	1,31,248	86,324	
1898-99	34,049	4	1,36,196	1,15,148	
1899-00	27,704	4	1,10,816	46,712	
1900-01	31,447	4	1,25,788	54,308	
1901-02	31,447	4	1,25,788	53,984	
1902-03	31,398	4	1,25,592	50,269	
1903-04	31,087	4	1,24,348	49,627	
Yedatore—					
1897-98	33,084	4	1,32,336	68,684	
1898-99	30,785	4	1,23,140	62,979	
1899-00	30,785	4	1,23,140	50,835	
1900-01	30,802	4	1,23,208	42,852	
1901-02	30,800	4	1,23,200	30,800	
1902-03	32,800	4	1,31,200	32,800	
1903-04	32,312	4	1,29,248	32,312	
Hunsur—					
1897-98	91,244	4	3,64,976	1,83,708	
1898-99	83,584	4	3,34,336	1,79,914	
1899-00	70,178	4	2,80,712	1,05,567	
1900-01	72,399	4	2,89,596	1,57,464	
1901-02	82,385	4	3,29,540	2,06,483	
1902-03	81,328	4	3,25,312	1,95,157	
1903-04	86,049	4	3,44,196	1,81,904	
Heggaddevankote—					
1897-98	35,320	4	1,41,280	68,232	
1898-99	33,570	4	1,34,280	71,378	
1899-00	33,252	4	1,33,008	47,905	
1900-01	35,724	4	1,42,896	60,140	
1901-02	34,468	4	1,37,872	60,114	
1902-03	35,738	4	1,42,952	65,554	
1903-04	41,131	4	1,64,524	80,143	
Gundlupet—					
1897-98	23,149	3	69,447	32,508	
1898-99	22,932	3	68,796	31,465	
1899-00	21,846	3	65,538	22,671	
1900-01	23,687	3	71,061	36,232	
1901-02	22,751	3	68,253	33,045	
1902-03	18,994	3	56,982	25,041	
1903-04	19,034	3	57,102	25,914	
Chamrajnagar—					
1897-98	25,983	3	77,949	40,587	
1898-99	26,326	3	78,978	30,121	
1899-00	22,327	3	66,981	25,624	
1900-01	22,436	3	67,308	24,867	
1901-02	25,589	3	76,767	42,937	
1902-03	25,650	3	76,950	31,377	
1903-04	25,698	3	77,094	45,485	
Nanjangud—					
1897-98	22,978	3	68,934	30,159	
1898-99	23,799	3	71,397	36,599	
1899-00	24,882	3	74,646	18,811	
1900-01	27,941	3	83,823	27,705	
1901-02	27,920	3	83,760	61,260	
1902-03	25,739	3	77,217	57,326	
1903-04	25,798	3	77,394	55,316	

340

Statement showing the estimated out-turn of certain selected crops in a series of years in Taluks and Districts of the Mysore State.

MYSORE DISTRICT — RAGI.

Taluks.	Area under crop.	Standard out-turn. Per acre.	Standard out-turn. Total for all acres.	Estimated actual out-turn.	Remarks.
1	2	3 (a)	3 (b)	4	5
T. Narsipur—	Acres.	Khandies.	Khandies.	Khandies.	
1897-98	17,810	5	89,050	44,525	
1898-99	22,150	5	1,10,750	55,375	
1899-00	22,152	5	1,10,760	27,690	
1900-01	22,180	5	1,10,900	55,450	
1901-02	22,317	5	1,11,585	83,229	
1902-03	22,478	5	1,12,390	85,932	
1903-04	22,497	5	1,12,485	83,088	
Seringapatam—					
1897-98	28,333	2	56,666	42,236	
1898-99	24,432	2	48,864	17,999	
1899-00	25,491	2	50,982	13,221	
1900-01	25,531	2	51,062	13,740	
1901-02	26,567	2	53,134	26,200	
1902-03	28,658	2	57,316	28,374	
1903-04	39,844	2	79,688	35,569	
Krishnarajpet—					
1897-98	55,590	3	1,66,770	1,27,527	
1898-99	51,657	3	1,54,971	1,19,665	
1899-00	47,661	3	1,42,983	51,285	
1900-01	49,547	3	1,48,641	48,138	
1901-02	55,202	3	1,65,606	47,346	
1902-03	56,237	3	1,68,711	59,740	
1903-04	57,683	3	1,73,049	63,284	
Nagamangala—					
1897-98	53,960	2	1,07,920	61,480	
1898-99	47,790	2	95,580	87,780	
1899-00	45,951	2	91,902	22,975	
1900-01	46,991	2	93,982	48,824	
1901-02	46,989	2	93,978	43,451	
1902-03	48,107	2	96,214	49,976	
1903-04	49,107	2	98,214	54,189	
Mandya—					
1897-98	66,972	$3\frac{1}{8}$	2,09,288	1,62,937	
1898-99	68,896	$3\frac{1}{8}$	2,15,300	1,46,293	
1899-00	69,000	$3\frac{1}{8}$	2,15,625	54,469	
1900-01	69,000	$3\frac{1}{8}$	2,15,625	60,938	
1901-02	67,000	$3\frac{1}{8}$	2,09,375	1,52,523	
1902-03	67,100	$3\frac{1}{8}$	2,09,688	1,52,719	
1903-04	67,160	$3\frac{1}{8}$	2,09,875	1,53,039	
Malvalli—					
1897-98	98,213	1	98,213	89,670	
1898-99	55,398	1	55,398	42,362	
1899-00	58,166	1	58,166	22,470	
1900-01	58,436	1	58,436	28,919	
1901-02	58,923	1	58,923	46,315	
1902-03	61,319	1	61,319	47,989	
1903-04	61,383	1	61,383	25,871	
District Total—					
1897-98	5,85,448		17,14,077	10,38,578	Equal to 9·7 anna crop.
1898-99	5,25,368		16,27,986	9,97,078	Do 9·8 do
1899-00	4,99,395		15,25,259	5,11,235	Do 5·3 do
1900-01	5,16,121		15,82,326	6,59,627	Do 6·6 do
1901-02	5,32,358		16,37,781	8,87,687	Do 8·6 do
1902-03	5,35,546		16,42,443	8,82,254	Do 8·6 do
1903-04	5,58,783		17,08,600	8,85,741	Do 8·3 do

Statement showing the estimated out-turn of certain selected crops in a series of years in Taluks and Districts of the Mysore state.

HASSAN DISTRICT. RAGI

Taluks	Area under crop.	Standard out-turn. Per acre.	Standard out-turn. Total for all acres.	Estimated actual out-turn.	Remarks.
1	2	3 (a)	3 (b)	4	5
	Acres.	Khandies	Khandies.	Khandies.	
Hassan—					
1897-98	47,177	4	188,708	103,458	
1898-99	43,307	4	173,228	106,517	
1899-00	36,902	4	147,608	52,745	
1900-01	44,441	4	177,764	80,314	
1901-02	44,223	4	176,892	106,806	
1902-03	42,849	4	171,396	103,833	
1903-04	44,512	4	178,048	97,418	
Alur—					
1897-98	10,931	3	32,793	22,399	
1898-99	10,466	3	31,398	20,513	
1899-00	10,275	3	30,825	13,138	
1900-01	10,556	3	31,668	16,744	
1901-02	11,540	3	34,620	25,922	
1902-03	11,528	3	34,584	23,343	
1903-04	10,955	3	32,865	19,117	
Manjarabad—					
1897-98	1,392	1½	2,088	1,206	
1898-99	1,821	do	2,732	1,614	
1899-00	3,609	do	5,414	3,454	
1900-01	2,501	do	3,752	2,189	
1901-02	4,604	do	6,906	4,173	
1902-03	4,525	do	6,788	4,384	
1903-04	3,903	do	5,855	3,791	
Belur—					
1897-98	27,031	3	81,093	52,165	
1898-99	26,873	3	80,619	46,886	
1899-00	23,926	3	71,778	42,414	
1900-01	23,830	3	71,490	44,216	
1901-02	23,912	3	71,736	44,412	
1902-03	24,596	3	73,788	45,459	
1903-04	33,779	3	101,337	57,682	
Arsikere—					
1897-98	42,914	3	128,742	95,738	
1898-99	41,259	3	123,777	88,707	
1899-00	39,958	3	119,874	36,440	
1900-01	42,049	3	126,147	81,276	
1901-02	41,815	3	125,445	77,429	
1902-03	43,823	3	131,469	83,829	
1903-04	41,129	3	123,387	72,412	

342

Statement showing the estimated out-turn of certain selected crops, etc.,—*concld.*

HASSAN DISTRICT. RAGI

Taluks.	Area under crop.	Standard out-turn. Per acre,	Standard out-turn. Total for all acres.	Estimated actual out-turn.	Remarks.
1	2	3 (a)	3 (b)	4	5
	Acres.	Khandies.	Khandies.	Khandies.	
Channarayapatna—					
1897-98	56,574	4½	250,583	144,567	
1898-99	54,732	do	246,294	136,119	
1899-00	52,069	do	234,311	64,131	
1900-01	56,841	do	250,785	122,224	
1901-02	51,698	do	232,641	111,310	
1902-03	52,028	do	234,126	117,063	
1903-04	57,273	do	257,728	128,865	
Hole-Narsipur—					
1897-98	36,373	1½	54,560	41,066	
1898-99	29,168	do	43,752	26,095	
1899-00	20,594	do	30,891	8,770	
1900-01	28,083	do	42,125	25,355	
1901-02	28,466	do	42,699	22,996	
1902-03	31,869	do	47,804	27,797	
1903-04	32,650	do	48,975	27,504	
Arkalgud—					
1897-98	42,549	2	85,098	46,630	
1898-99	42,806	2	85,612	52,561	
1899-00	40,328	2	80,656	28,496	
1900-01	39,861	2	79 722	32,677	
1901-02	41,323	2	82,646	47,963	
1902-03	43,286	2	86,572	46,663	
1903-04	38,291	2	76,582	36,714	
District Total—					
1897-98	264,941	...	827,665	507,229	Equal to 9·8 anna crop.
1898-99	250,432	...	787,412	479,012	Do 9·7 do
1899-00	227,661	...	721,357	249,588	Do 5·5 do
1900-01	245,162	...	783,453	394,995	Do 8·0 do
1901-02	247,581	...	773,585	441,011	Do 9·1 do
1902-03	254,504	...	786,527	452,371	Do 9·2 do
1903-04	262,492	...	824,777	443,502	Do 8·6 do

Statement showing the estimated out-turn of certain selected crops in a series of years in Taluks and Districts of the Mysore State.

KADUR DISTRICT. RAGI

Taluks.	Area under crop.	Standard out-turn. Per acre.	Standard out-turn. Total for all acres.	Estimated actual out-turn.	Remarks.
1	2	3 (a)	3 (b)	4	5
Tarikere—	Acres.	Khandies.	Khandies.	Khandies.	
1897-98	33,878	$2\frac{1}{2}$	84,695	74,831	
1898-99	33,904	do	84,760	68,787	
1899-00	32,862	do	82,155	43,382	
1900-01	34,966	do	87,415	51,613	
1901-02	34,725	do	86,812	51,651	
1902-03	34,667	do	86,668	45,141	
1903-04	32,061	do	80,153	58,134	
Koppa—					
1897-98	48	$1\frac{7}{8}$	90	71	
1898-99	56	do	105	107	
1899-00	41	do	77	77	
1900-01	396	do	742	373	
1091-02	110	do	206	101	
1902-03	167	do	313	147	
1903-04	98	do	184	99	
Yedahalli—					
1897-98	142	$2\frac{1}{2}$	355	125	
1898-99	173	do	433	268	
1899-00	295	do	738	316	
9100-01	319	do	798	665	
1901-02	210	do	525	343	
1902-03	158	do	395	310	
1903-04	32	do	80	62	
Chikmagalur—					
1897-98	21,578	$5\frac{1}{2}$	118,679	60,498	
1898-99	22,392	do	123,156	62,186	
1899-00	18,500	do	101,750	28,737	
1900-01	22,600	do	124,300	69,575	
1901-02 ...	22,850	do	125,675	70,606	
1902 03	23,010	do	126,555	62,631	
1903-04	23,000	do	126,500	56,059	
Kadur—					
1897-98	55,685	4	222,740	87,850	
1898-99	52,364	do	209,456	73,193	
1899-00	52,000	do	208,000	140,150	
1900-01	50,124	do	200,496	52,724	
1901-02	55,224	do	221,296	85,878	
1902-03	53,618	do	214,472	74,048	
1903-04	52,927	do	211,708	84,598	
Mudgere—					
1897-98	1,153	$\frac{15}{16}$	1,081	531	
1898-99	1,098	do	1,029	478	
1899-00	1,388	do	1,301	603	
1900-01	1,281	do	1,201	542	
1901-02	1,699	do	1,593	945	
1902-03	1,700	do	1,593	941	
1903-04	1,720	do	1,612	919	
District Total—					
1897-98	112,484	...	427,640	223,906	Equal to 8·3 anna crop
1898-99	109,987	..	418,939	205,022	Do 7·8 do
1899-00	105,086	..	394,021	213,266	Do 8·6 do
1900-01	109,686	...	414,952	175,492	Do 6·7 do
1901-02	114,918	...	436,107	209,524	Do 7·6 do
1902-03	113,320	...	429,996	183,218	Do 6·8 do
1903-04	109,838	..	420,237	199,871	Do 7·6 do

344

Statement showing the area and yield of certain selected crops in a series of years in Taluks and Districts of the Mysore state.

SHIMOGA DISTRICT. RAGI

Taluks.	Area under crop.	Standard out-turn.		Estimated actual out-turn	Remarks.
		Per acre.	Total for all acres.		
1	2	3 (a)	3 (b)	4	5
	Acres.	Khandies.	Khandies.	Khandies.	
Shimoga—					
1897-98	19,241	2	38,482	28,030	
1898-99	18,963	2	37,926	30,181	
1899-00	19,893	2	39,786	30,696	
1900-01	20,268	2	40,536	31,134	
1901-02	21,823	2	43,646	32,161	
1902-03	21,916	2	43,932	34,458	
1903-04	21,510	2	43,020	43,281	
Chennagiri—					
1897-98	30,868	2	61,736	54,746	
1898-99	32,801	2	65,602	50,579	
1899-00	25,139	2	50,278	25,655	
1900-01	30,848	2	61,696	59,316	
1901-02	30,856	2	61,712	59,721	
1902-03 ...	27,406	2	54,812	51,617	
1903-04	21,305	2	42,610	25,531	
Honnali—					
1897-98	22,504	2	45,008	41,884	
1898-99	19,374	2	38,748	31,839	
1899-00	21,785	2	43,570	13,737	
1900-01	22,920	2	45,840	26,671	
1901-02	23,902	2	47,804	40,901	
1902-03	23,090	2	46,180	33,919	
1903-04	23,050	2	46,100	34,810	
Shikarpur—					
1897-98	12,105	2	24,210	13,392	
1898-99	12,270	2	24,540	12,359	
1899-00	11,469	2	22,938	6,179	
1900-01	13,847	2	27,694	7,486	
1901-02	14,937	2	29,874	27,773	
1902-03	15,096	2	30,192	13,166	
1903-04	18,381	2	36,762	16,249	
Sorab—					
1897-98	5,505	2	11,018	7,338	
1898-99	5,764	2	11,528	6,506	
1899-00	5,738	2	11,476	4,284	
1900-01	6,237	2	12,474	5,639	
1901-02	7,188	2	14,376	7,936	
1902-03	6,495	2	12,990	6,748	
1903-04	5,965	2	11,930	4,993	

Statement showing the area and yield of certain selected crops, etc.,—*concld.*

SHIMOGA DISTRICT. RAGI

Taluk.	Area under crop.	Standard out-turn.		Estimated actual out-turn	Remarks.
		Per acre.	Total for all acres.		
1	2	3 (a)	3 (b)	4	5
	Acres.	Khandies.	Khandies.	Khandies.	
Sagar—					
1897-98	600	1½	900	309	
1898-99	598	do	837	309	
1899-00	463	do	695	236	
1900-01	575	do	863	285	
1901-02	755	do	1,133	536	
1902-03	705	do	1,058	502	...
1903-04	422	do	633	306	
Nagar—					
1897-98	486	1½	729	294	
1898-99	511	do	767	315	
1899-00	885	do	1,328	388	
1900-01	824	do	1,236	472	
1901-02	859	do	1,289	547	
1902-03	652	do	978	515	
1903-04	595	do	893	470	
Tirthahalli—					
1897-98	48	1½	72	20	
1898-99	91	do	137	55	
1899-00	125	do	188	70	
1900-01	83	do	125	64	
1901-02	77	do	116	56	
1902-03 . ..	59	do	89	42	
1903-04	57	do	86	50	
Kumsi—					
1897-98	5,291	2	10,582	3,978	
1898-99	5,474	2	10,948	5,769	
1899-00	5,417	2	10,834	4,236	
1900-01	6,302	2	12,604	7,085	
1901-02	5,291	2	10,582	5,140	
1902-03	6,302	2	12,604	7,085	
1903-04	3,778	2	7,556	3,812	
District Total—					
1897-98	96,652	...	192,737	149,991	Equal to 12·4 anna crop.
1898-99	95,846	...	191,033	137,912	Do 11·5 do
1899-00	90,914	...	181,093	85,481	Do 7·5 do
1900-01	101,904	...	203,068	138,152	Do 10·9 do
1901-02	105,688	...	210,532	174,771	Do 13·2 do
1902-03	101,721	...	202,835	148,052	Do 11·7 do
1903-04	95,063	...	189,590	129,502	Do 10·9 do

346

Statement showing the estimated outturn of certain selected crops in a series of years in Taluks and Districts of the Mysore State.

Districtvar. Ragi.

Districts.	Area under crop.	Standard outturn.	Estimated actual outturn.	Remarks.
1	2	3	4	5
	Acres.	Khandies.	Khandies	
Bangalore—				
1897-98	376,289	1,266,583	525,130	Equal to 6·6 anna crop
1898-99	355,016	1,185,481	553,574	Do 7·4 do
1899-00	349,912	1,158,245	344,671	Do 4·7 do
1900-01	367,314	1,227,999	659,452	Do 8·6 do
1901-02 ... —	381,319	1,277,890	700,962	Do 8·7 do
1902-03	384,453	1,287,126	727,877	Do 9·0 do
1903-04	389,265	1,300,082	748,476	Do 9·2 do
Kolar—				
1897-98	279,965	1,199,985	466,114	Do 6·2 do
1898-99	279,304	1,201,000	566,712	Do 7·5 do
1899-00	278,757	1,202,429	357,833	Do 4·7 do
1900-01	271,928	1,166,228	490,215	Do 6·7 do
1901-02	257,590	1,100,519	627,689	Do 9·1 do
1902-03	251,239	1,079,069	561,398	Do 8·3 do
1903-04	274,976	1,175,423	678,128	Do 9·2 do
Tumkur—				
1897-98	470,796	1,602,277	889,950	Do 8·8 do
1898-99	436,257	1,391,571	667,829	Do 7·6 do
1899-00	343,984	1,053,449	318,571	Do 4·8 do
1900-01	367,519	1,131,344	523,446	Do 7·4 do
1901-02	369,368	1,094,216	713,172	Do 10·3 do
1902-03	376,581	1,216,343	765,734	Do 10·0 do
1903-04	391,242	1,289,306	875,283	Do 10·8 do
Chitaldrug—				
1897-98	114,798	224,817	143,753	Do 10·2 do
1898-99	165,986	331,809	242,919	Do 11·2 do
1899-00	96.564	195,222	67,379	Do 5·5 do
1900-01	122,421	250,613	136,969	Do 8·7 do
1901-02	120,177	236,803	140,314	Do 9·4 do
1902-93	148,143	293,926	174,548	Do 9·5 do
1903-04	167,341	330,178	229,276	Do 11·1 do

347

Statement showing the estimated outturn of certain selected crops—*concld.*

Districtvar. Ragi.

Districts.	Area under crop	Standard outturn.	Estimated actual outturn.	Remarks.
1	2	3	4	5
Mysore—				
1897-98	585,448	1,714,077	1,038,578	Equal to 9·7 anna crop.
1898-99	525,368	1,627,986	997,078	Do 9·8 do
1899-00	499,395	1,525,259	511,235	Do 5·3 do
1900-01	516,121	1,582,326	659,627	Do 6·6 do
1901-02	532,358	1,637,781	887,687	Do 8·6 do
902-03	535,546	1,642,443	882,254	Do 8·6 do
1903-04	558,783	1,708,600	885,741	Do 8·3 do
Hassan—				
1897-98	264,941	827,665	507,229	Do 9·8 do
1898-99	250,432	787,412	479,012	Do 9·7 do
1899-00	227,661	721,357	249,588	Do 5·5 do
1900-01	245,162	783,453	394,995	Do 8·0 do
1901-02	247,581	773,585	441,011	Do 9·1 do
1902-03	254,504	786,527	452,371	Do 9·2 do
1903-04	262,492	824,777	443,502	Do 8·6 do
Kadur—				
1897-98	112,484	427,640	223,906	Do 8·3 do
1898-99	109,987	418,939	205,022	Do 7·8 do
1899-00	105,086	394,021	213,266	Do 8·6 do
1900-01	109,686	414,952	175,492	Do 6·7 do
1901-02	114,918	436,107	209,524	Do 7·6 do
1902-03	113,320	429,996	183,218	Do 6·8 do
1903-04	109,838	420,237	199,871	Do 7·6 do
Shimoga—				
1897-98	96,652	192,737	149,991	Do 12·4 do
1898-99	95,846	191,033	137,912	Do 11·5 do
1899-00	90,914	181,093	85,481	Do 7·5 do
1900-01	101,904	203,068	138,152	Do 10·9 do
1901-02	105,688	210,532	174,771	Do 13·2 do
1902-03	101,721	202,835	148,052	Do 11·7 do
1903-04	95,063	189,590	129,502	Do 10·9 do
Provincial Total				
1897-98	2,301,373	7,455,781	2,944,651	Do 8·4 do
1898-99	2,218,196	7,135,231	3,850,058	Do 8·6 do
1899-00	1,992,273	6,431,075	2,148,024	Do 5·3 do
1900-01	2,102,055	6,759,983	3,178,348	Do 7·5 do
1901-02	2,128,999	6,767,433	3,895,130	Do 9·2 do
1902-03	2,165,507	6,938,265	3,895,452	Do 8·9 do
1903-04	2,249,000	7,238,193	4,189,779	Do 9·2 do

Statement showing the estimated outturn of certain selected crops in a series of years in Taluks and Districts of the Mysore State.

BANGALORE DISTRICT

348

HORSE GRAM.

Taluks.	Area under crop.	Standard outturn.		Estimated actual outturn.	Remarks.
		Per acre.	Total for all acres.		
1	2	3 (a)	3 (b)	4	5
	Acres.	Khandies.	Khandies.	Khandies.	
Bangalore—					
1897-98	5,398	1	5,398	1,487	
1898-99	5,522	1	5,522	1,813	
1899-00	5,070	1	5,070	1,778	
1900-01	5,458	1	5,458	1,705	
1901-02	5,350	1	5,350	1,680	
1902-03	5,832	1	5,832	3,854	
1903-04	5,599	1	5,599	3,651	
Hoskote—					
1897-98	5,455	5	27,275	6,882	
1898-99	6,500	5	32,500	12,839	
1899-00	5,901	5	29,505	9,876	
1900-01	3,218	5	16,090	5,898	
1901-02	8,034	5	40,170	18,529	
1902-03	9,421	5	47,105	26,965	
1903-04	10,600	5	53,000	25,253	
Dodballapur—					
1897-98	6,723	$1\frac{1}{5}$	8,068	2,363	
1898-99	6,717	do	8,060	3,453	
1899-00	7,881	do	9,457	2,483	
1900-01	4,715	do	5,658	1,695	
1901-02	4,912	do	5,894	2,465	
1902-03	6,212	do	7,454	2,867	
1903-04	6,416	do	7,699	1,932	
Nelamangala—					
1897-98	7,540	$1\frac{1}{5}$	9,048	2,401	
1898-99	6,008	do	7,210	2,837	
1899-00	7,771	do	9,325	2,346	
1900-01	7,128	do	8,554	3,154	
1901-02	7,693	do	9,231	3,351	
1902-03	8,075	do	9,690	3,692	
1903-04	7,128	do	8,554	3,444	
Kankanhalli— ...					
1897-98	4,886	$1\frac{1}{16}$	5,191	1,541	
1898-99	6,229	do	6,618	1,968	
1899-00	5,875	do	6,242	1,961	
1900-01	5,345	do	5,679	1,420	
1901-02	6,334	do	6,730	3,310	
1902-03	6,372	do	6,770	3,477	
1903-04	6,414	do	6,815	5,316	

349

Statement showing the estimated outturn of certain selected crops in a series of years in Taluks and Districts of the Mysore State.

BANGAEORE DISTRICT

HORSE GRAM.

Taluks.	Area and crop.	Standard outturn. Per acre	Standard outturn. Total for all acres	Estimated actual outturn.	Remarks.
1	2	3 (a)	3 (b)	4	5
Magadi—	Acres.	Khandies.	Khandies.	Khandies.	
1897-98	7,336	½	3,668	1,111	
1898-99	7,037	do	3,519	1,681	
1899-00	7,271	do	3,636	1,012	
1900-01	7,432	do	3,716	1,662	
1901-02	6,736	do	3,368	1,471	
1902-03	7,386	do	3,693	2,341	
1903-04	7,056	do	3,528	1,547	
Channapatna—					
1897-98	5,976	1⅞	11,205	2,812	
1898-99	11,009	do	20,642	14,134	
1899-00	8,180	do	15,337	3,834	
1900-01	5,387	do	10,101	3,003	
1901-02	5,646	do	10,586	5,577	
1902-03	5,880	do	11,025	7,272	
1903-04	5,647	do	10,588	5,578	
Closepet—					
1897-98	3,310	2	6,620	3,430	
1898-99	3,352	2	6,704	3,476	
1899-00	2,634	2	5,268	1,317	
1900-01	3,856	2	7,712	1,928	
1901-02	3,352	2	6,704	3,476	
1902-03	3,545	2	7,090	3,573	
1903-04	3,327	2	6,654	1,664	
Anekal—					
1897-98	5,306	1¼	6,633	1,658	
1898-99	4,043	do	5,054	1,858	
1899-00	4,185	do	5,231	1,329	
1900-01	4,031	do	5,039	1,780	
1901-02	3,748	do	4,685	1,786	
1902-03	3,771	do	4,714	1,679	
1903-04	3,702	do	4,628	1,553	
Devanhalli—					
1897-98	3,812	7/10	2,668	788	
1898-99	3,571	do	2,500	1,081	
1899-00	3,989	do	2,792	838	
1900-01	3,554	do	2,488	930	
1901-02	3,404	do	2,383	1,004	
1902-03	3,833	do	2,683	1,147	
1903-04	3,056	do	2,139	870	
District Total—					
1897-98	55,742	...	85,774	24,473	Equal to 4·5 anna crop.
1898-99	59,988	...	98,329	45,140	Do 7·3 do
1899-00	58,757	...	91,863	26,374	Do 4·6 do
1900-01	50,124	...	70,495	23,175	Do 5·2 do
1901-02	55,209	...	95,101	42,649	Do 7·1 do
1902-03	60,327	...	1,06,056	56,867	Do 8·5 do
1903-04	58,945	...	1,09,204	50,808	Do 7·4 do

350

Statement showing the estimated outturn of certain selected crops in a series of years in Taluks and Districts of the Mysore State

KOLAR DISTRICT — HORSE GRAM

Taluk.	Area under crop.	Standard outturn. Per acre.	Standard outturn. Total for all acres.	Estimated actual outturn.	Remarks.
1	2	3 (a)	3 (b)	4	5
Kolar—	Acres.	Khandies.	Khandies.	Khandies.	
1897-98	3,639	1	3,639	910	
1898-99	3,821	1	3,821	955	
1899-00	3,830	1	3,830	957	
1900-01	4,154	1	4,154	1,038	
1901-02 ...	4,748	1	4,748	3,773	
1902-03	4,271	1	4,271	1,941	
1903-04	4,007	1	4,007	1,002	
Bowringpet—					
1897-98	4,646	3	13,938	4,633	
1898-99	4,629	3	13,887	7,073	
1899-00	4,801	3	14,403	3,600	
1900-01	4,521	3	13,563	3,391	
1901-02	7,372	3	22,116	18,524	
1902-03	8,636	3	25,908	12,954	
1903-04	10,654	3	31,962	16,722	
Chintamani—					
1897-98	3,543	1	3,543	1,456	
1898-99	3,507	1	3,507	1,748	
1899-00	4,174	1	4,174	1,770	
1900-01	4,268	1	4,268	1,130	
1901-02	4,565	1	4,565	4,404	
1902-03	4,392	1	4,392	2,195	
1903-04	3,507	1	3,507	1,565	
Srinivaspur—					
1897-98	3,121	2	6,242	1,700	
1898-99	3,035	2	6,070	2,830	
1899-00	3,735	2	7,470	1,867	
1900-01	2,534	2	5,068	2,534	
1901-02	3,094	2	6,188	3,151	
1902-03	3,165	2	6,330	4,167	
1903-04	2,948	2	5,896	1,568	
Mulbagal—					
1897-98	4,233	3	12,699	3,907	
1898-99	4,233	3	12,699	3,979	
1899-00	4,032	3	12,096	3,024	
1900-01	4,460	3	13,380	3,345	
1901-02	4,993	3	14,979	5,233	
1902-03	5,064	3	15,192	5,290	
1903-04	5,098	3	15,294	5,315	
Sidlaghatta—					
1897-98	3,624	2	7,248	2,314	
1898-99	3,248	2	6,496	3,324	
1899-00	3,621	2	7,242	2,334	
1900-01	3,858	2	7,716	2,064	
1901-02	3,921	2	7,842	4,002	
1902-03	3,921	2	7,842	4,256	
1903-04	3,890	2	7,780	3,191	

Statement showing the estimated outturn of certain selected crops in a series of years in Taluks and Districts of the Mysore State.

KOLAR DISTRICT — HORSE GRAM

Taluks.	Area under crop.	Standard outturn. Per acre.	Standard outturn. Total for all acres.	Estimated actual outturn.	Remarks.
1	2	3 (a)	3 (b)	4	5
Chikballapur—	Acres.	Khandies.	Khandies.	Khandies.	
1897-98	1,935	3½	6,773	1,693	...
1898-99	2,009	do	7,032	3,877	...
1899-00	2,315	do	8,103	2,025	...
1900-01	2,128	do	7,448	2,564	...
1901-02	2,356	do	8,246	6,008	...
1902-03	1,863	do	6,521	2,065	...
1903-04	1,438	do	5,033	1,678	...
Bagepalli—					
1897-98	7,152	1½	10,728	2,682	...
1898-99	9,210	do	13,815	4,605	...
1899-00	6,034	do	9,051	2,262	...
1900-01	7,000	do	10,500	5,250	...
1901-02	6,480	do	9,720	4,860	...
1902-03	4,256	do	6,384	3,192	...
1903-04	4,375	do	6,563	1,641	...
Goribidnur—					
1897-98	5,020	1½	7,530	2,106	...
1898-99	5,105	do	7,658	2,161	...
1899-00	3,983	do	5,975	1,493	...
1900-01	4,550	do	6,825	2,516	...
1901-02	5,848	do	8,772	3,405	...
1902-03	6,159	do	9,239	4,752	...
1903-04	6,388	do	9,582	4,880	...
Malur—					
1897-98	4,758	1½	7,137	1,942	...
1898-99	4,934	do	7,401	2,959	...
1899-00	4,931	do	7,397	2,599	...
1900-01	8,695	do	13,043	3,260	...
1901-02	10,949	do	16,424	5,953	...
1902-03	10,237	do	15,356	5,174	...
1903-04	8,948	do	13,422	4,453	...
Gudibanda—					
1897-98	1,504	2	3,008	1,110	...
1898-99	2,375	2	4,750	1,702	...
1899-00	2,004	2	4,008	1,002	...
1900-01	1,632	2	3,264	2,282	...
1901-02	1,843	2	3,686	2,027	...
1902-03	1,632	2	3,264	2,282	...
1903-04	1,644	2	3,288	1,876	...
District Total—					
1897-98	43,175	..	82,485	24,453	Equal to 4·7 anna crop.
1898-99	45,106	...	87,136	35,213	Do 6·4 do
1899-00	43,460	...	83,749	22,933	Do 4·3 do
1900-01	47,800	...	89,229	29,374	Do 5·3 do
1901-02	56,169	...	107,266	61,340	Do 9·1 do
1902-03	53,596	...	104,699	48,268	Do 7·3 do
1903-04	52,897	...	106,334	43,891	Do 6·6 do

352

Statement showing the estimated outturn of certain selected crops in a series of years in Taluks and Districts of the Mysore State.

TUMKUR DISTRICT — HORSE GRAM

Taluk.	Area under crop.	Standard outturn. Per acre.	Standard outturn. Total for all acres.	Estimaed actual outturn.	Remarks.
1	2	3 (a)	3 (b)	4	5
Tumkur—	Acres.	Khandies.	Khandies.	Khandies.	
1897-98	10,767	½	5,384	3,099	
1898-99	8,434	do	4,217	2,125	
1899-00	9,649	do	4,825	1,206	
1900-01	8,944	do	4,472	1,270	
1901-02	9,149	do	4,575	2,287	
1902-03	9,242	do	4,621	2,277	
1903-04	9,183	do	4,592	2,260	
Maddagiri—					
1897-98	6,510	½	3,255	814	
1898-99	12,000	do	6,000	2,350	
1899-00	12,666	do	6,333	1,908	
1900-01	13,500	do	6,750	2,370	
1901-02	13,083	do	6,542	2,798	
1902-03	13,291	do	6,646	2,133	
1903-04	13,187	do	6,594	3,586	
Chiknayakanhalli—					
1897-98	4,238	2	8,476	4,358	
1898-99	5,247	2	10,494	8,465	
1899-00	7,380	2	14,760	4,171	
1900-01	5,935	2	11,870	4,226	
1901-02	4,319	2	8,638	4,663	
1902-03	7,094	2	14,188	9,196	
1903-04	7,055	2	14,110	13,931	
Sira—					
1897-98	15,211	2½	38,028	9,907	
1898-99	11,373	do	28,433	13,990	
1899-00	15,827	do	39,568	9,892	
1900-01	8,996	do	22,490	5,881	
1901-02	9,097	do	22,743	5,934	
1902-03	13,551	do	33,878	8,779	
1903-04	10,611	do	26,528	6,928	
Gubbi—					
1897-98	4,210	¾	2,158	1,015	
1898-99	5,585	do	4,189	2,196	
1899-00	21,965	do	16,474	4,804	
1900-01	16,545	do	12,409	3,775	
1901-02	8,500	do	6,375	3,563	
1902-03	8,908	do	6,681	4,105	
1903-04	9,207	do	6,905	4,454	
Tiptur—					
1897-98	7,155	2½	17,888	9,574	
1898-99	8,385	do	20,963	10,734	
1899-00	11,001	do	27,503	6,992	
1900-01	8,357	do	20,893	9,946	
1901-02	9,697	do	24,243	13,901	
1902-03	9,561	do	23,903	13,314	
1903-04	9,572	do	23,930	13,325	

353

Statement showing the estimated outturn of certain selected crops in a series of years in Taluks and Districts of the Mysore State.

TUMKUR DISTRICT — HORSE GRAM

Taluk.	Area under crop.	Standard outturn. Per acre.	Standard outturn. Total for all acres.	Estimated actual outturn.	Remarks.
1	2	3 (a)	3 (b)	4	5
Pavagada—	Acres.	Khandies.	Khandies.	Khandies.	
1897-98	36,983	2¼	83,212	28,836	...
1898-99	35,529	do	79,940	23,782	
1899-00	37,197	do	83,693	21,069	...
1900-01	35,247	do	79,306	22,435	...
1901-02	39,500	do	88,875	36,281	
1902-03	35,333	do	79,554	25,500	...
1903-04	36,415	do	81,934	37,135	...
Kunigal—					
1897-98	7,477	2¼	16,823	4,765	
1898-99	7,477	do	16,823	8,705	...
1899-00	11,562	do	26,015	7,177	...
1900-01	10,122	do	22,775	8,106	
1901-02	9,355	do	21,049	9,946	
1902-03	9,946	do	22,379	13,234	
1903-04	8,744	do	19,674	8,833	...
Koratagere—					
1897-98	5,750	1⅓	8,625	3,192	...
1898-99	5,590	do	8,385	3,136	...
1899-00	3,246	do	4,869	1,569	...
1900-01	5,798	do	8,697	2,174	...
1901-02	6,009	do	9,014	3,381	...
1902-03	6,328	do	9,492	4,624	...
1903-04	5,497	do	8,246	4,626	...
Turuvekere—					
1897-98	3,736	1¼	4,670	2,081	...
1898-99	3,537	do	4,421	2,255	...
1899-00	4,420	do	5,525	1,381	...
1900-01	3,921	do	4,901	2,027	...
1901-02	4,115	do	5,144	3,399	...
1902-03	3,859	do	4,824	3,220	...
1903-04	3,671	do	4,589	2,839	...
Huliyar—					
1897-98	3,770	1¼	4,713	4,483	...
1898-99	4,851	do	6,064	4,786	
1899-00	3,978	do	4,973	1,243	
1900-01	4,035	do	5,044	1,697	
1901-02	4,305	do	5,376	4,165	
1902-03	Figures not available as the Sub-Taluk was abolished.				
1903-04					
District Total—					
1897-98	1,05,807	...	1,93,242	72,124	Equal to 6·0 anna crop.
1898-99	1,08,008	...	1,89,929	82,824	Do 7·0 do
1899-00	1,38,891	...	2,34,538	61,403	Do 4·1 do
1900-01	1,21,400	...	1,99,607	63,907	Do 5·1 do
1901-02	1,17,129	...	2,02,574	90,318	Do 7·1 do
1902-03	1,17,113	...	2,06,166	86,382	Do 6·7 do
1903-04	1,13,142	...	1,97,077	97,917	Do 7·1 do

354

Statement showing the area and yield of certain selected crops in a series of years in Taluks and Districts of the Mysore State.

CHITALDRUG DISTRICT — HORSE GRAM.

Taluk.	Area under crop.	Standard outturn.		Estimated actual outturn.	Remarks.
		Per acre.	Total for all acres.		
1	2	3 (a)	3 (b)	4	5
Chitaldrug—	Acres.	Khandies.	Khandies.	Khandies.	
1897-98	6,384	5/8	3,990	1,607	
1898-99	7,768	do	4,855	2,794	
1899-00	9,539	do	5,962	1,656	
1900-01	7,253	do	4,533	1,765	
1901-02	7,050	do	4,406	1,574	
1902-03	8,168	do	5,105	2,142	
1903-04	7,529	do	4,705	4,330	
Chellakere—					
897-98	24,720	1	24,720	6,498	
1898-99	25,913	1	25,913	8,534	
1899-00	12,956	1	12,956	4,471	
1900-01	14,440	1	14,440	6,189	
1901-02	18,356	1	18,356	8,492	
1902-03	19,082	1	19,082	6,411	
1903-04	29,401	1	29,401	16,505	
Hiriyur—					
1897-98	5,770	5/8	3,606	1,367	
1898-99	10,099	do	6,312	3,721	
1899-00	13,327	do	8,330	4,489	
1900-01	9,640	do	6.025	1,506	
1901-02	9,840	do	6,150	1,537	
1902-03	18,625	do	11,640	10,640	
1903-04	22,500	do	14,063	10,781	
Holalkere—					
1897-98	10,697	3/4	8,023	3,682	
1898-99	7,844	do	5,883	3,526	
1899-00	15,338	do	11,504	2,876	
1900-01	12,089	do	9,067	2,726	
1901-02	8,686	do	6,515	3,407	
1902-03	7,107	do	5,330	3,891	
1903-04	8,215	do	6,162	6,162	

Statement showing the area and yield of certain selected crops in a series of years in Taluks and Districts of the Mysore State.

CHITALDRUG DISTRICT — HORSE GRAM

Taluks.	Area under crop.	Standard outturn. Per acre.	Standard outturn. Total for all acres.	Estimated actual outturn.	Remarks.
1	2	3 (a)	3 (b)	4	5
Devangere—	Acres.	Khandies.	Khandies.	Khandies.	
1897-98	7,767	$\frac{15}{16}$	7,282	3,621	
1898-99	13,934	do	13,063	9,636	
1899-00	6,614	do	6,201	1,668	
1900-01	6,497	do	6,091	2,820	
1901-02	14,300	do	13,456	6,896	
1902-03	15,514	do	14,544	10,465	
1903-04	15,411	do	14,448	10,287	
Jagalur—					
1897-98	5,930	$\frac{1}{2}$	2,965	2,251	
1898-99	5,946	do	2,973	2,322	
1899-00	9,668	do	4,834	1,208	
1900-01	4,622	do	2,311	1,639	
1901-02	4,536	do	2,268	1,107	
1902-03	4,975	do	2,488	1,121	
1903-04	5,135	do	2,568	2,505	
Molakalmuru—					
1897-98	8,706	1	8,706	2,272	
1898-99	7,078	1	7,078	3,053	
1899-00	10,910	1	10,910	2,727	
1900-01	5,980	1	5,980	2,359	
1901-02	6,490	1	6,490	2,460	
1902-03	7,150	1	7,150	2,682	
1903-04	7,201	1	7,201	3,600	
Hosdurga—					
1897-98	Figures not available as the Taluk was constituted with effect from 1st July 1902.				
1898-99					
1899-00					
1900-01					
1901-02					
1902-03	9,114	$\frac{3}{4}$	6,836	2,745	
1903-04	9,214	do	6,911	2,782	
District Total—					
1897-98	69,974	...	59,292	21,298	Equal to 6·9 anna crop.
1898-99	7,8582	...	66,077	33,586	Do 8·1 do
1899-00	78,352	...	60,697	19,095	Do 5·0 do
1900-01	60,521	...	48,447	19,004	Do 6·2 do
1901-02	69,258	...	57,641	25,473	Do 7·0 do
1902-03	89,735	...	72,175	40,097	Do 8·9 do
1903-04	1,04,606	...	85,459	56,952	Do 10·6 do

Statement showing the estimated out-turn of certain selected crops in a series of years in Taluks and Districts of the Mysore State.

MYSORE DISTRICT. HORSEGRAM.

Taluks.	Area under crop.	Standard out-turn. Per acre	Standard out-turn. Total for all acres.	Estimated actual out-turn.	Remarks.
1	2	3 (a)	3 (b)	4	5
	Acres.	Khandies.	Khandies.	Khandies.	
Mysore—					
1897-98	10,974	1	10,974	7,164	
1898-99	14,672	1	14,672	8,824	
1899-00	26,902	1	26,902	13,131	
1900-01	22,472	1	22,472	6,963	
1901-02	13,736	1	13,736	4,406	
1902-03	14,020	1	14,020	5,540	
1903-04	13,982	1	13,982	5,507	
Yedatore—					
1897-98	8,079	1½	12,119	12,868	
1898-99	11,680	do	17,520	13,976	
1899-00	11,452	do	17,178	6,800	
1900-01	11,460	do	17,190	6,806	
1901-02	12,018	do	18,027	18,027	
1902-03	12,018	do	18,027	18,027	
1903-04	12,300	do	18,450	9,225	
Hunsur—					
1897-98	14,580	1½	21,870	9,721	
1898-99	21,550	do	32,325	18,239	
1899-00	29,998	do	44,997	19,312	
1900-01	23,196	do	34,794	20,661	
1901-02	24,765	do	37,148	23,923	
1902-03	23,938	do	35,907	17,610	
1903-04	21,932	do	32,898	13,500	
Heggaddevankote—					
1897-98	8,272	1½	12,408	4,024	
1898-99	12,112	do	18,168	12,632	
1899-00	12,114	do	18,171	5,675	
1900-01	16,124	do	24,186	9,360	
1901-02	9,225	do	13,838	11,912	
1902-03	9,275	do	13,913	12,256	
1903-04	8,521	do	12,782	11,802	
Gundlupet—					
1897-98	18,700	2	37,400	15,252	
1898-99	20,087	2	40,174	17,057	
1899-00	17,485	2	34,970	13,283	
1900-01	20,056	2	40,112	20,056	
1901-02	21,163	2	42,326	20,685	
1902-03	15,876	2	41,752	13,913	
1903-04	15,897	2	31,794	13,934	
Chamrajnagar—					
1897-98	19,222	4	76,888	22,692	
1898-99	21,352	4	85,408	29,998	
1899-00	18,352	4	73,408	25,108	
1900-01	18,296	4	73,184	24,800	
1901-02	16,509	4	66,036	33,931	
1902-03	16,548	4	66,192	34,983	
1903-04	16,569	4	66,276	47,469	
Nanjangud—					
1897-98	1,990	1	1,990	492	
1898-99	2,020	1	2,020	505	
1899-00	19,277	1	19,277	4,819	
1900-01	19,217	1	19,217	5,054	
1901-02	30,120	1	30,120	15,060	
1902-03	21,118	1	21,118	6,266	
1903-04	21,236	1	21,236	22,098	

Statement showing the estimated out-turn of certain selected crops—concld.

MYSORE DISTRICT. HORSEGRAM.

Taluks.	Area under crop.	Standard out-turn. Per acre.	Standard out-turn. Total all all acres.	Estimaten actual out-turn.	Remarks.
1	2	3 (a)	3 (b)	4	5
T. Narsipur—	Acres.	Khandies.	Khandies.	Khandies.	
1897-98	7,832	3	23,496	8,811	
1898-99	8,630	3	25,890	8,423	
1899-00	8,630	3	25,890	6,472	
1900-01	9,540	3	28,620	7,155	
1901-02	8,791	3	26,373	21,407	
1902-03	8,928	3	26,784	18,795	
1903-04	9,042	3	27,126	21,432	
Seringapatam—					
1897-98	12,526	1½	18,789	7,869	
1898-99	18,404	do	27,606	11,987	
1899-00	21,965	do	32,948	8,931	
1900-01	18,910	do	28,365	7,092	
1901-02	18,916	do	28,374	25,345	
1902-03	14,751	do	22,127	20,901	
1903-04	12,838	do	19,257	13,618	
Krishnarajpet—					
1897-98	14,593	2½	36,483	10,845	
1898-99	15,771	do	39,428	28,431	
1899-00	24,064	do	60,160	17,359	
1900-01	22,499	do	56,248	16,873	
1901-02	19,202	do	48,005	14,694	
1902-03	16,107	do	40,268	13,293	
1903-04	18,039	do	45,098	15,563	
Nagamangala—					
1897-98	20	1	20	5	
1898-99	16,651	1	16,651	4,163	
1899-00	17,510	1	17,510	4,377	
1900-01	19,435	1	19,435	4,859	
1901-02	19,440	1	19,440	11,471	
1902-03	19,512	1	19,512	4,878	
1903-04	12,760	1	12,760	6,190	
Mandya—					
1897-98	7,332	2½	18,330	10,325	
1898-99	6,939	do	17,348	8,962	
1899-00	8,242	do	20,605	5,151	
1900-01	8,242	do	20,605	5,152	
1901-02	2,838	do	7,095	4,811	
1902-03	2,860	do	7,150	4,848	
1903-04	2,804	do	7,010	4,723	
Malvalli—					
1897-98	8,010	1	8,010	2,818	
1898-99	20,140	1	20,140	17,355	
1899-00	16,139	1	16,139	6,352	
1900-01	16,245	1	16,245	6,378	
1901-02	16,342	1	16,342	14,497	
1902-03	23,418	1	23,418	14,404	
1903-04	23,452	1	23,452	12,908	
District Total—					
1897-98	132,119	...	278,777	112,886	Equal to 6·4 anna crop.
1898-99	190,058	...	357,350	180,552	Do 8·0 do
1899-00	232,130	...	408,155	136,280	Do 5·3 do
1900-01	225,692	...	400,673	141,009	Do 5·6 do
1901-02	213,065	...	366,860	220,169	Do 9·6 do
1902-03	198,369	...	340,188	185,714	Do 8·7 do
1903-04	189,372	...	332,121	197,969	Do 9·5 do

358

Statement showing the estimated out-turn of certain selected crops in a series of years in Taluks and Districts of Mysore State.

HASSAN DISTRICT. HORSE-GRAM

Taluk.	Area under crop.	Standard outturn.		Estimated actual outturn.	Remarks.
		Per acre.	Total for all acres.		
1	2	3 (a)	3 (b)	4	5
	Acres.	Khandies.	Khandies.	Khandies.	
Hassan—					
1897-98	5,551	1½	8,327	2,256	
1898-99	10,408	do	15,612	10,257	
1899-00	14,186	do	21,279	7,868	
1900-01	9,373	do	14,060	5,386	
1901-02	9,047	do	13,570	8,026	
1902-03	8,333	do	12,500	5,618	
1903 04	7,193	do	10,790	4,719	
Alur—					
1897-98	885	1	885	537	
1898-99	795	1	795	395	
1899-00	1,714	1	1,714	612	
1900-01	1,797	1	1,797	764	
1901-02	1,453	1	1,453	849	
1902-03	1,209	1	1,209	641	
1903-04	952	1	952	448	
Manjarabad—					
1897-98	80	½	40	19	
1898-99	59	do	30	17	
1899-00	224	do	112	82	
1900-01	74	do	37	19	
1901-02	67	do	33	17	
1902-03	43	do	22	12	
1903-04	7	do	4	2	
Belur—					
1897-98	1,958	2	3,916	1,625	
1898-99	3,120	2	6,240	2,458	
1899-00	2,923	2	5,846	2,118	
1900-01	3,024	2	6,048	1,772	
1901-02	3,193	2	6,386	2,828	
1902-03	3,529	2	7,058	2,987	
1903-04	2,570	2	5,140	2,662	
Arsikere—					
1897-98	8,851	1	8,851	3,190	
1898-99	10,426	1	10,426	7,147	
1899-00	11,996	1	11,996	3,294	
1900-01	10,830	1	10,830	3,958	
1901-02	11,756	1	11,756	6,622	
1902-03	11,564	1	11,564	6,227	
1903-04	11,467	1	11,467	5,970	

359 Statement showing the estimated outturn of certain selected crops, etc.—concld.

HASSAN DISTRICT.

HORSE-GRAM

Taluks.	Area under crop.	Standard outturn. Per acre.	Standard outturn. Total for all acres.	Estimated actual outturn.	Remarks.
1	2	3 (a)	3(b)	4	5
	Acres.	Khandies.	Khandies.	Khandies.	
Channarayapatna—					
1897-98	14,072	3	42,216	13,710	
1898-99	15,014	3	45,042	25,494	
1899-00	21,396	3	64,188	16,756	
1900-01	15,746	3	47,238	14,968	
1901-02	17,973	3	53,919	28,591	
1902-03	17,593	3	53,779	13,194	
1903-04	14,786	3	44,358	22,179	
Hole-Narsipur—					
1897-98	6,900	1	6,900	3,752	
1898-99	11,358	1	11,358	6,750	
1899-00	17,880	1	17,880	5,226	
1900-01	9,731	1	9,731	3,711	
1901-02	9,747	1	9,747	5,651	
1902-03	11,035	1	11,035	5,810	
1903 04	10,035	1	10,035	5,310	
Arkalgud—					
1897-98	7,430	1	7,430	3,123	
1898-99	8,623	1	8,623	4,174	
1899 00	10,773	1	10,773	3,214	
1900-01	11,693	1	11,693	4,130	
1901-02	12,127	1	12,127	7,035	
1902-03	10,009	1	10,009	4,332	
1903-04	10,051	1	10,051	3,839	
District Total—					
1897-98	45,727	...	78,565	28,212	Equal to 5·7 anna crop.
1898-99	59,803	...	98,126	56,992	Do 9·2 do
1899-00	81,092	...	133,788	39,170	Do 4·6 do
1900-01	62,268	..	101,434	34,708	Do 5·4 do
1901-02	65,363	...	108,991	59,619	Do 8·7 do
1902-03	63,315	...	107,176	38,821	Do 5·8 do
1903-04	57,061	...	92,797	45,339	Do 7·8 do

360

Statement showing the estimated outturn of certain selected crops in a series of years in Taluks and Districts of the Mysore State.

KADUR DISTRICT. HORSE-GRAM.

Taluks.	Area under crop.	Standard outturn. Per acre.	Standard outturn. Total for all acres.	Estimated actual outturn.	Remarks.
1	2	3(a)	3(b)	4	5
Tarikere—	Acres	Khandies.	Khandies.	Khandies.	
1897-98	8,519	1	8,519	2,701	
1898-99	8,535	1	8,535	3,026	
1899-00	7,995	1	7,995	2,551	
1900-01	6,986	1	6,986	1,746	
1901-02	6,835	1	6,835	2,507	
1902-03	9,702	1	9,702	5,457	
1903-04	9,646	1	9,646	7,208	
Koppa—					
1897-98	..	...	..	...	
1898-99	1	$1\frac{9}{16}$	2	...	
1899-00	1	do	2	1	
1900-01	46	do	72	46	
1901-02	44	do	69	54	
1902-03	...	...	...	...	
1903-04	...	...	...	...	
Yedahalli—					
1897-98	96	$1\frac{23}{32}$	165	27	
1898-99	74	do	127	74	
1899-00	68	do	117	48	
1900-01	47	do	81	52	
1901-02	..	do	...	...	
1902-03	45	do	77	52	
1903-04	26	do	44	26	
Chikmagalur—					
1897-98	1,798	$1\frac{1}{2}$	2,697	877	
1898-99	1,830	do	2,745	1,056	
1899-00	500	do	750	187	
1900-01	620	do	930	270	
1901-02	850	do	1,275	664	
1902-03	810	do	1,215	637	
1903-04	720	do	1,080	381	
Kadur—					
1897-98	3,960	2	7,920	1,980	
1898-99	4,790	2	9,580	6,190	
1899-00	4,875	2	9,750	7,605	
1900-01	4,985	2	9,970	7,842	
1901-02	4,995	2	9,990	5,895	
1902-03	6,414	2	12,828	4,860	
1903-04	6,135	2	12,270	5,859	
Mudgere—					
1897-98	...	...	...	...	
1898-99	7	$\frac{5}{16}$	2	1	
1899-00	2	do	1	..	
1900-01	..	...	..	..	
1901-02	...	...	...	...	
1902-03	...	..	...	...	
1903-04	...	...	...	...	
District Total—					
1897-98	14,374	...	19,301	5,585	Equal to 4·6 anna crop.
1898-99	15,237	...	20,991	10,347	Do 7·8 do
1899-00	13,441	...	18,615	10,392	Do 8·9 do
1900-01	12,684	..	18,039	9,956	Do 8·8 do
1901-02	12,724	...	18,169	9,220	Do 8·1 do
1902-03	16,971	...	23,822	11,006	Do 7·4 do
1903-04	16,527	...	23,040	13,474	Do 9·3 do

Statement showing the area and yield of certain selected crops in a series of years in Taluks and Districts of the Mysore State.

SHIMOGA DISTRICT. HORSE-GRAM

Taluks.	Area under crop.	Standard outturn.		Estimated actual outturn.	Remarks.
		Per acre.	Total for all acres.		
1	2	3(a)	3(b)	4	5
	Acres.	Khandies.	Khandies.	Khandies.	
Shimoga—					
1897-98	9,869	2	19,738	6,384	
1898-99	7,597	2	15,194	9,068	
1899-00	6,928	2	13,856	7,801	
1900-01	7,012	2	14,024	5,006	
1901-02	8,072	2	16,144	11,536	
1902-03	9,803	2	19,606	14,901	
1903-04	7,861	2	15,722	6,787	
Channagiri—					
1897-98	7,072	2	14,144	9,950	
1898-99	6,897	2	13,794	9,680	
1899-00	7,896	2	15,792	7,362	
1900-01	7,063	2	14,126	7,588	
1901-02	7,063	2	14,126	7,240	
1902-03	6,519	2	13,038	6,488	
1903-04	6,630	2	13,260	6,741	
Honnali—					
1897-98	9,815	2	19,630	6,748	
1898-99	9,960	2	19,920	10,524	
1899-00	10,019	2	20,038	5,303	
1900-01	9,339	2	18,678	6,109	
1901-02	9,720	2	19,440	14,032	
1902-03	9,801	2	19,602	14,321	
1903-04	9,579	2	19,158	13,879	
Shikarpur—					
1897-98	4,439	1	4,439	1,952	
1898-99	4,243	1	4,243	1,810	
1899-00	3,687	1	3,687	1,125	
1900-01	4,326	1	4,326	1,082	
1901-02	5,437	1	5,437	5,224	
1902-03	2,992	1	2,992	1,068	
1903-04	6,039	1	6,039	2,544	
Sorab—					
1897-98	3,048	1	3,048	1,983	
1898-99	3,506	1	3,506	2,037	
1899-00	3,258	1	3,258	1,138	
1900-01	3,643	1	3,643	1,367	
1901-02	3,569	1	3,569	1,915	
1902-03	4,128	1	4,128	2,000	
1903-04	2,893	1	2,893	1,269	

Statement showing the area and yield of certain selected crops—concld.

SHIMOGA DISTRICT. HORSE-GRAM

Taluks.	Area under crop.	Standard out-turn. Per acre.	Standard out-turn. Total for all acres.	Estimated actual out-turn.	Remarks.
1	2	3(a)	3(b)	4	5
	Acres.	Khandies.	Khandies.	Khandies.	
Sagar—					
1897-98	77	1	77	23	
1898-99	80	1	80	25	
1899-00	86	1	86	27	
1900-01	134	1	134	38	
1901-02	87	1	87	29	
1902-03 .. .	...	1	...	...	
1903-04	101	1	101	35	
Nagar—					
1897-98	365	1	365	129	
1898-99	176	1	176	62	
1899-00	192	1	192	65	
1900-01	256	1	256	83	
1901-02	305	1	305	117	
1902-03	303	1	303	140	
1903-04	149	1	149	57	
Tirthahalli—					
1897-98	19	1	19	6	
1898-99	13	1	13	6	
1899-00	4	1	4	2	
1900-01	12	1	12	4	
1901-02	7	1	7	3	
1902-03	12	1	12	6	
1903-04	8	1	8	4	
Kumsi—					
1897-98	3,074	1½	4,611	1,632	
1898-99	2,998	do	4,497	2,134	
1899-00	3,041	do	4,562	1,746	
1900-01	2,868	do	4,302	2,128	
1901-02	3,074	do	4,611	2,045	
1902-03	2,868	do	4,302	2,128	
1903-04	1,945	do	2,918	1,292	
District Total—					
1897-98	37,778	...	66,071	28,807	Equal to 7·0 anna crop.
1898-99	35,470	...	61,423	35,346	Do 9·2 do
1899-00	35,111	...	61,655	24,569	Do 6·3 do
1900-01	34,653	...	59,501	23,405	Do 6·2 do
1901-02	37,334	...	63,726	42,141	Do 10·6 do
1902-03 ...	36,426	...	63,983	41,052	Do 10·2 do
1903-04	35,205	..	60,248	32,608	Do 8·6 do

363 Statement showing the estimated out-turn of certain selected crops in a series of years in Taluks and Districts of the Mysore State.

DISTRICTWAR. HORSE-GRAM.

Districts.	Area under crop.	Standard out-turn.	Estimated actual out turn.	Remarks.
1	2	3	4	5
Bangalore—	Acres.	Khandies.	Khandies.	
1897-98	55,742	85,774	24,473	Equal to 4·5 anna crop.
1898-99	59,988	98,329	45,140	Do 7·3 do
1899-00	58,757	91,863	26,374	Do 4·6 do
1900-01	50,124	70,495	23,175	Do 5·2 do
1901-02	55,209	95,101	42,649	Do 7·1 do
1902-03	60,327	106,056	56,867	Do 8·5 do
1903-04	58,945	109,204	50,808	Do 7·3 do
Kolar—				
1897-98	43,175	82,485	24,453	Do 4·7 do
1898-99	46,106	87,136	35,213	Do 6·4 do
1899-00	43,460	83,749	22,933	Do 4·3 do
1900-01	47,800	89,229	29,374	Do 5·3 do
1901-02	56,169	107,286	61,340	Do 9·1 do
1902-03	53,596	104,699	48,268	Do 7·3 do
1903-04	52,897	106,334	43,891	Do 6·6 do
Tumkur—				
1797-98	105,807	193,242	72,124	Do 6·0 do
1898-99	108,008	189,929	82,824	Do 7·0 do
1899-00	138,891	134,538	61,403	Do 4·1 do
1900-01	121,400	199,607	63,907	Do 5·1 do
1901-02	117,129	202,574	90,318	Do 7·1 do
1902-03	117,113	206,166	86,382	Do 6·7 do
1903-04	113,142	197,077	97,917	Do 7·1 do
Chitaldrug—				
1897-98	69,974	59,292	21,298	Do 6·9 do
1898-99	78,582	66,077	33,586	Do 8·1 do
1899-00	78,352	60,697	19,095	Do 5·0 do
1900-01	60,521	48,447	19,004	Do 6·2 do
1901-02	69,258	57,641	25,473	Do 7·0 do
1902-03	89,735	72,175	40,097	Do 8·9 do
1903-04	104,606	85,459	56,952	Do 10·6 do
Mysore—				
1897-98	132,110	278,777	112,886	Do 6·4 do
1898-99	190,008	357,350	180,552	Do 8·0 do
1899-00	232,130	408,155	136,800	Do 5·3 do
1900-01	225,692	400,673	141,209	Do 5·6 do
1901-02	213,065	366,860	220,169	Do 9·6 do
1092-03	198,369	340,188	185,714	Do 8·7 do
1903-04	189,372	332,121	197,969	Do 9·5 do

364

Statement showing the estimated out-turn of certain selected crops—*concld.*

DISTRICTWAR.

HORSE-GRAM.

Districts.	Area under crop.	Standard out-turn.	Estimated actual outt-urn.	Remarks.
1		3	4	5
	Acres.	Khandies.	Khandies.	
Hassan—				
1897-98	45,727	78,565	28,212	Equal to 5·7 anna crop.
1898-99	59,803	98,126	56,992	Do 9·2 do
1899-00	81,092	133,788	39,170	Do 4·6 do
1900-01	62,268	101,434	34,708	Do 5·4 do
1901-02	65,363	108,991	59,619	Do 8·7 do
1902-03	63,315	107,176	38,821	Do 5·8 do
1903-04	57,061	92,797	45,339	Do 7·8 do
Kadur—				
1897-98	14,374	19,301	5,585	Do 4·6 do
1898-99	15,237	20,991	10,347	Do 7·8 do
1899-00	13,441	18,615	10,392	Do 8·9 do
1900-01	12,684	18,039	9,956	Do 8·8 do
1901-02	12,724	18,169	9,220	Do 8·1 do
1902-03	16,971	23,822	11,006	Do 7·4 do
1903-04	16,527	23,040	13,474	Do 9·3 do
Shimoga—				
1897-98	37,778	66,071	28,807	Do 7·0 do
1898-99	35,470	61,423	35,346	Do 9·2 do
1899-00	35,111	61,655	24,569	Do 6·3 do
1900-01	34,653	59,501	23,405	Do 6·2 do
1901-02	37,334	63,726	42,141	Do 10·6 do
1902-03	36,426	63,983	41,052	Do 10·2 do
1903-04	35,205	60,248	32,608	Do 8·6 do
Provincial Total—				
1897-98	504,687	863,507	317,838	Do 5·9 do
1898-99	593,202	979,361	480,000	Do 7·8 do
1899-00	681,234	1,093,060	340,736	Do 4·9 do
1900-01	615,142	987,425	344,738	Do 5·6 do
1901-02	626,251	1,020,348	550,929	Do 8·6 do
1902-03	635,852	1,024,265	508,207	Do 7·9 do
1903-04	627,755	1,006,280	538,958	Do 8·5 do

365

Statement showing the estimated out-turn of certain selected crops in a series of years in Taluks and Districts of the Mysore State.

BANGALORE DISTRICT. CHOLAM.

Taluks.	Area under crop.	Standard out-turn. Per acre.	Standard out-turn. Total for all acres.	Estimated actual out-turn.	Remarks.
1	2	3(a)	3(b)	4	5
Bangalore—	Acres.	Khandies.	Khandies.	Khandies.	
1897-98 ...	...	...	...	...	
1898-99 ...	...	...	...	...	
1899-00 ...	...	...	...	...	
1900-01 ...	...	...	...	...	
1901-02 ...	...	...	...	...	
1902-03 ...	...	...	...	...	
1903-04 ...	...	...	...	...	
Hoskote—					
1897-98 ...	260	$6\frac{1}{4}$	1,625	485	
1898-99 ...	120	$6\frac{1}{4}$	750	266	
1899-00 ...	100	$6\frac{1}{4}$	625	251	
1900-01 ...	131	$6\frac{1}{4}$	819	329	
1901-02 ...	...	...	...	...	
1902-03 ...	...	...	...	...	
1903-04 ...	...	...	...	...	
Dodballapur—					
1897-98 ...	425	$2\frac{3}{20}$	914	370	
1898-99 ...	168	do	361	147	
1899-00 ...	295	do	634	159	
1900-01 ...	229	do	492	160	
1901-02 ...	132	do	284	115	
1902-03 ...	...	...	...	...	
1903-04 ...	...	...	...	...	
Nelamangala—					
1897-98 ...	...	...	...	...	
1898-99 ...	...	...	...	...	
1899-00 ...	...	...	...	...	
1900-01 ...	...	...	...	...	
1901-02 ...	...	...	...	...	
1902-03 ...	7	3	21	9	
1903-04 ...	...	...	...	...	
Kankanhalli—					
1897-98 ...	36	$1\frac{11}{16}$	61	22	
1898-99 ...	32	do	54	14	
1899-00 ...	109	do	184	46	
1900-01 ...	491	do	829	207	
1901-02 ...	411	do	694	261	
1902-03 ...	212	do	358	137	
1903-04 ...	163	do	275	138	
Magadi—					
1897-98 ...	...	...	...	...	
1898-99 ...	...	...	...	...	
1899-00 ...	...	...	...	...	
1900-01 ...	...	...	...	...	
1901-02 ...	...	...	...	...	
1902-03 ...	...	...	...	...	
1903-04 ...	...	...	...	...	

366

Statement showing the estimated out-turn of certain selected crops, etc.—*concld.*

BANGALORE DISTRICT. CHOLAM.

Taluk.	Area under crop.	Standard out-turn. Per acre.	Standard out-turn. Total for all acress.	Estimated actual out-turn.	Remarks.
1	2	3(a)	3(b)	4	5
Channapatna—	Acres.	Khandies.	Khandies.	Khandies.	
1897-98 ...	215	$3\frac{1}{8}$	672	178	
1898-99 ..	352	$3\frac{1}{8}$	1,100	362	
1899-00 ...	331	$3\frac{1}{8}$	1,034	258	
1900-01 ...	494	$3\frac{1}{8}$	1,544	500	
1901-02 ...	211	$3\frac{1}{8}$	659	310	
1902-03 ...	149	$3\frac{1}{8}$	466	276	
1903-04 ...	211	$3\frac{1}{8}$	659	311	
Closepet—					
1897-98 ..	120	$1\frac{1}{2}$	180	97	
1898-99 ...	120	$1\frac{1}{2}$	180	97	
1899-00 ..	120	$1\frac{1}{2}$	180	45	
1900-01 ...	160	$1\frac{1}{2}$	240	60	
1901-02 ..	120	$1\frac{1}{2}$	180	97	
1902-03 ...	167	$1\frac{1}{2}$	251	114	
1903-04 ..	150	$1\frac{1}{2}$	225	56	
Anekal—					
1897-98 ..	...	...	...	...	
1898-99 ...	...	...	..	...	
1899-00 ...	...	..	...	...	
1900-01 ...	...	...	...	...	
1901-02 ...	...	...	...	...	
1902-03 ...	...	...	...	...	
1903-04 ...	...	..	...	...	
Devanhalli—					
1897-98 ...	498	$2\frac{13}{610}$	1,036	382	
1898-99 ...	288	do	599	197	
1899-00 ..	314	do	654	173	
1900-01 ...	366	do	762	276	
1901-02 ..	397	do	826	405	
1902-03 ...	476	do	992	425	
1903-04 ...	635	do	1,323	578	
District Total—					
1897-98 ...	1,720	...	4,488	1,534	Equal to 5·4 anna crop.
1898-99 ...	1,080	...	3,044	1,083	Do 5·7 do
1899-00 ...	1,270	...	3,311	932	Do 4·5 do
1900-01 ...	1,871	...	4,686	1,532	Do 5·2 do
1901-02 ..	1,271	...	2,643	1,188	Do 7·2 do
1902-03 ...	1,011	...	2,088	961	Do 7·3 do
1903-04 ...	1,159	...	2,482	1,083	Do 7·0 do

Statement showing the estimated out-turn of certain selected crops in a series of years in Taluks and Districts of the Mysore State.

KOLAR DISTRICT. CHOLAM.

Taluk.	Area under crop.	Standard out-turn.		Estimated actual out-turn.	Remarks.
		Per acre.	Total for all acres.		
1	2	3(a)	3(b)	4	5
Kolar—	Acres.	Khandies.	Khandies.	Khandies.	
1897-98 ...	359	1½	538	269	
1898-99 ..	...	..	...	...	
1899-00 ...	...	..	...	...	
1900-01 ...	5	1½	7	4	
1901-02 ...	21	1½	31	24	
1902-03 ...	9	1½	13	3	
1903-04 ...	...	...	...	...	
Bowringpet—					
1897-98 ...	198	3	594	329	
1898-99 ...	169	3	507	256	
1899-00 ..	149	3	447	111	
1900-01 ...	161	3	483	121	
1901-02 ..	91	3	273	258	
1902-03 ...	96	3	288	145	
1903-04 ...	...	3	...	...	
Chintamani—					
1897-98 ...	245	5	1,225	485	
1898-99 ...	680	5	3,400	1,701	
1899-00 ...	600	5	3,000	3,000	
1900-01 ...	...	...	...	...	
1901-02 ...	...	...	...	...	
1902-03 ...	...	...	...	...	
1903-04 ...	...	...	...	...	
Srinivaspur—					
1897-98 ...	53	3	159	115	
1898-99 ...	156	3	468	124	
1899-00 ...	17	3	51	12	
1900-01 ...	104	3	312	149	
1901-02 ...	107	3	321	116	
1902-03 ...	99	3	297	184	
1903-04 ...	...	...	...	...	
Mulbagal—					
1897-98 ...	39	3	117	33	
1898-99 ...	29	3	87	22	
1899-00 ...	150	3	450	111	
1900-01 ...	43	3	129	32	
1901-02 ...	40	3	120	36	
1902-03 ...	37	3	111	27	
1903-04 ...	...	...	...	...	
Sidlaghatta—					
1897-98 ...	1,042	5	5,210	2,609	
1898-99 ...	1,020	5	5,100	3,422	
1899-00 ...	1,012	5	5,060	3,405	
1900-01 ...	1,528	5	7,640	2,535	
1901-02 ...	1,030	5	5,150	3,263	
1902-03 ...	1,031	5	5,155	3,264	
1903-04 ...	...	...	...	...	

368

Statement showing the estimated out-turn of certain selected crops, etc.—*concld.*

KOLAR DISTRICT. CHOLAM.

Taluk.	Area under crop.	Standard out-turn. Per acre.	Standard out-turn. Total for all acres.	Estimated actual out-turn.	Remarks.
1	2	3 (a)	3 (b)	4	5
Chikballapur—	Acres.	Khandies.	Khandies.	Khandies.	
1897-98 ...	..	...	...	...	
1898-99 ...	...	...	...	...	
1899-00 ...	...	...	...	...	
1900-01 ...	...	...	...	...	
1901-02 ...	...	...	...	...	
1902-03 ...	...	...	...	...	
1903-04 ...	...	...	...	...	
Bagepalli—					
1897-98 ...	1,350	3	4,050	2,025	
1898-99 ...	2,350	3	7,050	2,938	
1899-00 ...	5,890	3	17,670	6,626	
1900-01 ...	1,300	3	3,900	975	
1901-02 ...	2,540	3	7,620	3,811	
1902-03 ...	1,865	3	5,595	2,798	
1903-04 ...	2,263	3	6,789	1,698	
Goribidnur—					
1897-98 ..	2,083	6	12,498	4,656	
1898-99 ...	2,180	6	13,080	5,008	
1899-00 ...	5,109	6	30,654	12,805	
1900-01 ...	1,189	6	7,134	3,226	
1901-02 ...	1,756	6	1,0536	2,698	
1902-03 ...	1,823	6	10,938	4,369	
1903-04 ...	...	...	...	...	
Malur—					
1897-98 ...	8	3	24	8	
1898-99 ...	13	3	39	14	
1899-00 ..	...	...	...	...	
1900-01 ..	..	...	..	...	
1901-02 ...	...	...	...	...	
1902-03 ...	..	..	...	...	
1903-04 ...	..	...	...	...	
Gudibanda—					
1897-98 ...	118	4	472	203	
1898-99 ...	..	...	...	...	
1899-00 ...	...	...	..	...	
1900-01 ...	58	4	232	143	
1901-02 ...	252	4	1,008	500	
1902-03 ...	58	4	232	143	
1903-04 ...	82	4	328	164	
District Total—					
1897-98 ...	5,495	...	24,888	10,732	Equal to 6·8 anna crop.
1898-99 ...	6,597	...	29,731	13,485	Do 7·2 do
1899-00 ...	12,927	...	57,332	26,070	Do 7·2 do
1900-01 ..	4,388	...	19,838	7,186	Do 5·7 do
1901-02 ...	5,837	...	25,060	10,706	Do 6·8 do
1902-03 ...	5,018	...	22,630	10,933	Do 7·7 do
1903-04 ...	2,345	...	7,117	1,862	Do 4·1 do

Statement showing the estimated out-turn of certain selected crops in a series of years in Taluks and Districts of the Mysore State.

TUMKUR DISTRICT. CHOLAM.

Taluk.	Area under crop.	Standard outturn.		Estimated actual outturn.	Remarks.
		Per acre.	Total for all acres.		
1	2	3 (a)	3 (b)	4	5
Tumkur—	Acres.	Khandies.	Khandies.	Khandies.	
1897-98	112	½	56	28	
1898-99	...	...	...	...	
1899-00	...	...	...	..	
1900-01	...	...	...	...	
1901-02	...	...	...	...	
1902-03	...	...	...	...	
1903-04	...	...	...	...	
Maddagiri—					
1897-98	6,806	4	27,224	15,624	
1898-99	4,398	4	17,592	14,298	
1899 00	6,757	4	27,028	16,257	
1900-01	7,258	4	29,032	13,853	
1901-02	5,850	4	23,400	10,301	
1902-03	496	4	1,984	1,032	
1903-04	650	4	2,600	1,044	
Chiknayakanhalli—					
1897-98	867	2	1,734	1,335	
1898-99	888	2	1,776	1,286	
1899-00	982	2	1,964	562	
1900-01	1,236	2	2,472	898	
1901-02	995	2	1,990	1,153	
1902-03	1,300	2	2,600	1,925	
1903-04	1,240	2	2,480	2,394	
Sira—					
1897-98	5,510	5	27,550	9,888	
1898-99	4,125	5	20,625	10,695	
1899-00	3,786	5	18,930	4,733	
1900-01	3,570	5	17,850	5,192	
1901-02	8,837	5	44,185	11,943	
1902-03	5,806	5	29,030	8,322	
1903-04	5,910	5	29,550	8,510	
Gubbi—					
1897-98	420	½	210	81	
1898-99	310	do	155	64	
1899-00	450	do	225	76	
1900-01	680	do	340	122	
1901-02	698	do	349	170	
1902-03	660	do	330	155	
1903-04	988	do	494	300	
Tiptur—					
1897-98	1,179	1¼	1,474	949	
1898-99	1,303	1¼	1,629	722	
18. 9-00	1,262	1¼	1,576	427	
1900-01	1,225	1¼	1,531	799	
1901-02	1,212	1¼	1,515	837	
1902-03	1,184	1⅛	1,480	960	
1903-04	1,199	1¼	1,500	979	

370

Statement showing the estimated out-turn of certain selected crops, etc.—*concld.*

TUMKUR DISTRICT. CHOLAM.

Taluk.	Area under crop.	Standard out-turn. Per acre.	Standard out-turn. Total for all acres.	Estimated actual out-turn.	Remarks.
1	2	3 (a)	3 (b)	4	5
Pavagada—	Acres.	Khandies.	Khandies.	Khandies.	
1897-98	3,830	$6\frac{3}{4}$	25,853	8,838	
1898-99	3,443	$6\frac{3}{4}$	23,240	8,522	
1899-00	2,700	$6\frac{3}{4}$	18,225	5,997	
1900-01	2,761	$6\frac{3}{4}$	18,637	6,299	
1901-02	3,634	$6\frac{3}{4}$	24,530	6,133	
1902-03	3,240	$6\frac{3}{4}$	21,870	5,468	
1903-04	3,201	$6\frac{3}{4}$	21,607	7,088	
Kunigal—					
1897-98	112	$1\frac{1}{2}$	168	73	
1898-99	43	$1\frac{1}{2}$	65	30	
1899-00	53	$1\frac{1}{2}$	80	22	
1900-01	327	$1\frac{1}{2}$	491	178	
1901-02	148	$1\frac{1}{2}$	222	128	
1902-03	125	$1\frac{1}{2}$	188	72	
1903-04	...	...	..	...	
Koratagere—					
1897-98	1,616	$3\frac{1}{2}$	5,656	2,637	
1898-99	981	$3\frac{1}{2}$	3,434	1,340	
1899-00	1,824	$3\frac{1}{2}$	6,384	2,834	
1900-01	1,500	$3\frac{1}{2}$	5,250	1,313	
1901-02	2,485	$3\frac{1}{2}$	8,698	3,473	
1902-03	859	$3\frac{1}{2}$	3,007	1,019	
1903-04	763	$3\frac{1}{2}$	2,671	1,421	
[illegible]ekere—					
1897-98	180	$2\frac{1}{2}$	450	217	
1898-99	217	$2\frac{1}{2}$	543	217	
1899-00	518	$2\frac{1}{2}$	1,295	330	
1900-01	580	$2\frac{1}{4}$	1,450	639	
1901-02	489	$2\frac{1}{2}$	1,223	859	
1902-03	404	$2\frac{1}{2}$	1,010	807	
1903-04	500	$2\frac{1}{2}$	1,250	845	
Huliyar—					
1897-98	1,590	1	1,590	1,375	
1898-99	1,630	1	1,630	859	
1899-00	822	1	822	212	
1900-01	1,391	1	1,391	536	
1901-02	1,580	1	1,580	1,263	
1902-03	Figures not available as the Sub-Taluk has been abolished.				
1903-04					
District Total—					
1897-98	22,222	...	91,965	41,045	Equal to 7·1 anna crop.
1898-99	17,338	...	70,689	38,033	Do 8·6 do
1899-00	19,154	...	76,529	31,450	Do 6·6 do
1900-01	20,528	...	78,444	29,829	Do 6·0 do
1901-02	25,928	...	107,692	36,260	Do 5·4 do
1902-03	14,074	..	61,399	19,760	Do 5·1 do
1903-04	14,451	..	62,152	22,581	Do 5·8 do

371 Statement showing the area and yield of certain selected crops in a series of years in Taluks and Districts of the Mysore State.

CHITALDRUG DISTRICT. CHOLAM.

Taluk.	Area under crop.	Standard out-turn. Per acre.	Standard out-turn. Total for all acres.	Estimated actual out-turn.	Remarks.
1	2	3 (a)	3 (b)	4	5
Chitaldrug—	Acres.	Khandies.	Khandies.	Khandies.	
1897-98 ...	46,952	$1\frac{1}{4}$	58,690	29,471	
1898-99 ...	51,029	$1\frac{1}{4}$	63,786	37,876	
1899-00 ...	49,655	$1\frac{1}{4}$	62,069	20,111	
1900-01 ...	43,194	$1\frac{1}{4}$	53,993	21,954	
1901-02 ...	55,339	$1\frac{1}{4}$	69,174	20,584	
1902-03 ...	59,419	$1\frac{1}{4}$	74,274	28,108	
1903-04 ...	36,676	$1\frac{1}{4}$	45,845	21,047	
Chellakere—					
1897-98 ...	13,215	3	39,645	17,079	
1898-99 ...	13,521	3	40,563	17,526	
1899-00 ...	6,760	3	20,280	6,843	
1900-01 ...	9,561	3	28,683	13,290	
1901-02 ...	10,421	3	31,263	13,800	
1902-03 ...	8,074	3	24,222	7,664	
1903-04 ...	9,840	3	29,520	12,714	
Hiriyur—					
1897-98 ..	16,278	$1\frac{1}{4}$	20,348	6,841	
1898-99 ...	44,217	$1\frac{1}{4}$	55,271	45,260	
1899-00 ...	54,200	$1\frac{1}{4}$	67,500	39,514	
1900-01 ..	32,501	$1\frac{1}{4}$	40,626	10,156	
1901-02 ...	30,809	$1\frac{1}{4}$	38,511	12,224	
1902-03 ...	12,820	$1\frac{1}{4}$	16,025	5,256	
1903-04 ...	14,000	$1\frac{1}{4}$	17,500	13,750	
Holalkere—					
1897-98 ...	25,212	$1\frac{1}{4}$	31,515	18,393	
1898-99 ...	35,045	$1\frac{1}{4}$	43,806	25,176	
1899-00 ...	19,383	$1\frac{1}{4}$	24,229	12,114	
1900-01 ...	22,567	$1\frac{1}{4}$	28,209	20,274	
1901-02 ...	24,685	$1\frac{1}{4}$	30,856	14,547	
1902-03 ...	20,139	$1\frac{1}{4}$	25,174	13,228	
1903-04 ...	15,758	$1\frac{1}{8}$	19,698	12,806	

372

Statement showing the area and yield of certain selected crops, etc.—*concld.*

CHITALDRUG DISTRICT. CHOLAM.

Taluk.	Area under crop.	Standard out-turn. Per acre.	Standard out-turn. Total for all acres.	Estimated actual out-turn.	Remarks.
1	2	3 (a)	3 (b)	4	5
Davangere—	Acres.	Khandies.	Khandies.	Khandies.	
1897-98 ...	70,536	2	141,072	118,822	
1898-99 ...	133,537	2	267,074	219,091	
1899-00 ...	74,177	2	148,354	44,302	
1900-01 ...	136,244	2	272,488	138,466	
1901-02 ...	10,321	2	20,642	16,214	
1902-03 ...	108,125	2	216,250	175,170	
1903-04 ..	108,202	2	216,404	164,971	
Jagalur—					
1897-98 ...	41,797	1¼	52,246	45,739	
1898-99 ...	42,128	1¼	52,660	41,140	
1899-00 ...	45,231	1¼	56,539	18,645	
1900-01 ...	47,826	1¼	59,783	54,494	
1901-02 ...	34,670	1¼	43,338	30,875	
1902-03 ...	35,246	1¼	43,558	14,536	
1903-04 ...	38,395	1¼	47,994	44,487	
Molakalmuru—					
1897-98 ...	7,708	2	15,416	5,176	
1898-99 ...	6,305	2	12,610	6,256	
1899-00 ...	3,682	2	7,364	2,590	
1900-01 ...	7,632	2	15,264	8,740	
1901-02 ...	6,540	2	13,080	6,938	
1902-03 ...	7,118	2	14,236	6,882	
1903-04 ...	7,460	2	14,920	7,460	
Hosdurga—					
1897-98 ...	Figures not available as the Taluk was constituted with effect from 1st July 1902.				
1898-99 ...					
1899-00 ...					
1900-01 ...					
1901-02 ...					
1902-03 ...	...	...	...	...	
1903-04 ...	9,172	1¼	11,465	4,610	
	9,452	1¼	11,815	4,804	
District Total—					
1897-98 ...	221,698	...	358,932	241,521	Equal to 10·7 anna crop.
1898-99 ...	325,782	...	535,700	392,325	Do 11·7 do
1899-00 ...	253,088	...	386,335	144,119	Do 5·9 do
1901-01 ...	299,525	...	499,046	267,374	Do 8·5 do
1901-02 ..	172,785	...	246,864	114,982	Do 7·4 do
1902-03 ..	260,113	...	425,204	255,454	Do 9·6 do
1903-04 ...	239,783	...	403,696	282,039	Do 11·1 do

373.

Statement showing the estimated out-turn of certain selected crops in a series of years in Taluks and Districts of the Mysore State.

MYSORE DISTRICT. CHOLAM.

Taluk.	Area under crop.	Standard outturn. Per acre.	Standard outturn. Total for all acres.	Estimated actual out-turn.	Remarks.
1	2	3 (a)	3 (b)	4	5
Mysore—	Acres.	Khandies.	Khandies.	Khandies.	
1897-98	29,895	$2\frac{3}{4}$	82,211	57,978	
1898-99	28,203	$2\frac{3}{4}$	77,558	59,169	
8999-00	33,270	$2\frac{3}{4}$	91,493	46,090	
1900-01	27,281	$2\frac{3}{4}$	75,023	32,461	
1901-02	27,281	$2\frac{3}{4}$	75,023	32,352	
1902-03	27,388	$2\frac{3}{4}$	75,317	30,878	
1903-04	27,160	$2\frac{3}{4}$	74,960	30,495	
Yedatore—					
1897-98	6,072	1	6,072	3,590	
1898-99	4,606	1	4,606	2,128	
1899-00	4,026	1	4,026	3,622	
1900-01	3,975	1	3,975	1,988	
1901-02	3,301	1	3,301	825	
1902-03	3,800	1	3,800	950	
1903-04	3,500	1	3,500	875	
Hunsur—					
1897-98	2,917	4	11,644	6,668	
1898-99	2,717	4	10,868	4,832	
1899-00	2,235	4	8,940	2,834	
1900-01	4,819	4	19,276	11,920	
1901-02	4,317	4	17,268	8,849	
1902-03	4,003	4	16,012	7,123	
1903-04	3,358	4	13,432	4,788	
Heggaddevankote—					
1897-98	1,470	4	5,880	2,908	
1898-99	4,315	4	17,260	9,868	
1899-00	4,298	4	17,192	7,486	
1900-01	4,376	4	17,504	7,360	
1901-02	5,820	4	23,280	8,917	
1902-03 ...	5,354	4	21,416	8,246	
1903-04	4,850	4	19,400	8,046	
Gundlupet—					
1897-98	42,272	4	169,088	79,232	
1898-99	41,095	4	164,380	74,391	
1899-00	44,918	4	179,672	67,377	
1900-01	50,760	4	203,040	111,580	
1901-02	49,996	4	199,984	97,534	
1902-03	44,244	4	176,976	83,192	
1903-04	44,285	4	177,140	83,313	
Chamrajnagar—					
1897-98	35,941	4	143,764	64,984	
1898-99	42,863	4	171,452	60,445	
1899-00	40,863	4	163,452	62,553	
1900-01	40,983	4	163,932	61,892	
1901-02	39,558	4	158,232	83,981	
1902-03	39,658	4	158,632	79,661	
1903-04	39,709	4	158,836	89,578	
Nanjangud—					
1897-98	33,322	2	66,644	33,322	
1898-99	33,624	2	67,248	33,762	
1899-00	48,343	2	96,686	24,296	
1900-01	47,902	2	95,804	41,452	
1901-02	30,120	2	60,240	57,240	
1902-03	49,003	2	98,006	74,502	
1903-04	50,142	2	100,284	78,593	

374

Statement showing the estimated out-turn of certain selected crops etc.—*concld.*

MYSORE DISTRICT. CHOLAM.

Taluk.	Area under crop.	Standard out-turn. Per acre.	Standard out-turn. Total for all acres.	Estimated actual out-turn.	Remarks.
1	2	3 (a	3 (b)	4	5
	Acres.	Khandies.	Khandies.	Khandies.	
T. Narsipur—					
1897-98	10,796	4	43,184	32,388	
1898-99	13,822	4	55,288	24,422	
1899-00	13,822	4	55,288	13,822	
1900-01	8,600	4	34,400	17,200	
1901-02	8,750	4	35,000	33,101	
1902-03	9,420	4	37,680	23,874	
1903-04	9,412	4	37,648	29,665	
Seringapatam—					
1897-98	5,584	1	5,584	4,512	
1898-99	5,057	1	5,057	1,761	
1899-00	4,903	1	4,903	1,465	
1900-01	4,821	1	4,821	1,242	
1901-02	6,640	1	6,640	1,963	
1902-03	10,343	1	10,343	6,631	
1903-04	9,955	1	9,955	6,716	
Krishnarajpet—					
1897-98	788	4	3,152	1,612	
1898-99	510	4	2,040	830	
1899-00	741	4	2,964	833	
1900-01	520	4	2,080	720	
1901-02	1,312	4	5,248	1,640	
1902-03	1,209	4	4,836	1,574	
1903-04	416	4	1,664	55;	
Nagamangala—					
1897-98	892	2	1,784	892	
1898-99	866	2	1,732	423	
1899-00	900	2	1,800	450	
1900-01	1,020	2	2,040	686	
1901-02	1,021	2	2,042	961	
1902-03	1,022	2	2,044	686	
1903-04	1,030	2	2,060	765	
Mandya—					
1897-98	12,394	6½	80,561	74,002	
1898-99	14,622	6½	95,043	77,119	
1899-00	14,252	6½	92,638	23,322	
1900-01	14,252	6½	92,638	23,160	
1901-02	...	...	...	...	
1902-03	...	...	...	...	
1903-04	..	...	...	...	
Malvalli—					
1897-98	676	1½	1,014	544	
1898-99	10,120	1½	15,180	5,019	
1899-00	11,080	1½	16,620	7,037	
1900-01	11,293	1½	16,940	12,615	
1901-02	8,635	1½	12,952	7,878	
1902-03	1,812	1½	2,718	1,999	
1903-04	1,828	1½	2,742	1,906	
District Total—					
1897-98	183,013	...	620,582	362,632	Equal to 9·3 anna crop.
1898-99	202,420	...	687,712	354,169	Do 8·2 do
1899-00	223,651	...	735,674	261,187	Do 5·7 do
1900-01	220,692	...	731,473	314,276	Do 6·8 do
1901-02	186,751	...	599,210	335,241	Do 8·9 do
1902-03	197,256	..	700,418	319,316	Do 7·3 do
1903-04	195,645	...	694,259	335,293	Do 7·7 do

Statement showing the estimated out-turn of certain selected crops in a series of years in Taluks and Districts of the Mysore State.

HASSAN DISTRICT. CHOLAM.

Taluks.	Area under crop.	Standard out-turn.		Estimated actual out-turn.	Remarks.
		Per acre.	Total for all acres.		
1	2	3 (a)	3 (b)	4	5
	Acres.	Khandies.	Khandies.	Khandies.	
Hassan—					
1897-98	327	...	...	...	Tender crops are being used up as fodder.
1898-99	190	...	.	..	
1899-00	269	...	...	..	
1900-01	...	...	...	...	
1901-02	...	...	...	..	
1902-03	...	...	...	...	
1903-04	...	...	...	...	
Alur—					
1897-98	...	...	...	...	
1898-99	.	...	...	...	
1899-00	...	...	...	...	
1900-01	...	...	...	...	
1901-02	...	...	...	...	
1902-03	...	..	...	...	
1903-04	...	...	...	...	
Manjarabad—					
1897-98	...	...	...	...	
1898-99 .. .	...	...	...	...	
1899-00	...	...	...	...	
1900-01	...	...	...	...	
1901-02	...	..	..	...	
1902-03	...	...	...	...	
1903-04	...	...	...	..	
Belur—					
1897-98	325	$\frac{1}{4}$	81	43	
1898-99	350	$\frac{1}{4}$	88	45	
1899-00	299	$\frac{1}{4}$	75	25	
1900-01	221	$\frac{1}{4}$	55	14	
1901-02	232	$\frac{1}{4}$	58	21	
1902-03	196	$\frac{1}{4}$	49	17	
1903-04	176	$\frac{1}{4}$	44	16	
Arsikere—					
1897-98	2,924	$1\frac{1}{2}$	4,386	2,012	
1898-99	2,219	$1\frac{1}{2}$	3,329	2,430	
1899-00	1,953	$1\frac{1}{2}$	2,930	811	
1900-01	3,039	$1\frac{1}{2}$	4,559	2,047	
1901-02	3,023	$1\frac{1}{2}$	4,534	2,415	
1902-03	3,487	$1\frac{1}{2}$	5,231	2,760	
1903-04	2,034	$1\frac{1}{2}$	3,051	1,837	

376

Statement showing the estimated out-turn of certain selected crops.—*concld.*

HASSAN DISTRICT. CHOLAM.

Taluks.	Area under crop.	Standard out-turn. Per acre.	Standard out-turn. Total for all acres.	Estimated actual out-turn.	Remarks.
1	2	3 (a)	3 (b)	4	5
	Acres.	Khandies.	Khandies.	Khandies.	
Channarayapatna—					
1897-98	1,441	2½	3,603	1,603	
1898-99	1,580	do	3,950	1,663	
1899-00	1,628	do	4,070	1,053	
1900-01	1,544	do	3,860	1,776	
1901-02	1,610	do	4,025	1,745	
1902-03	1,634	do	4,085	2,042	
1903-04	1,796	do	4,490	1,122	
Hole-Narsipur—					
1897-98	1,689	1	1,689	1,059	
1898-99	1,067	1	1,067	522	
1899-00	942	1	942	247	
1900-01	1,845	1	1,845	1,186	
1901-02	1,755	1	1,755	852	
1902-03	1,749	1	1,749	596	
1903-04	1,650	1	1,650	898	
Arkalgud—					
1897-98	1,334	1	1,334	741	
1898-99	1,008	1	1,008	606	
1899-00	295	1	295	74	
1900-01	862	1	862	466	
1901-02	720	1	720	233	
1902-03	642	1	642	405	
1903-04	920	1	920	432	
District Total—					
1897-98	8,040	...	11,093	5,458	Equal to 7·8 anna crop.
1898-99	6,414	...	9,442	5,266	Do 8·9 do
1899-00	5,386	...	8,312	2,210	Do 4·2 do
1900-01	7,511	...	11,181	5,489	Do 7·8 do
1901-02	7,340	...	11,092	5,266	Do 7·6 do
1902-03	7,708	...	11,756	6,082	Do 8·2 do
1903-04	6,576	...	10,155	4,305	Do 6·7 do

377 Statement showing the estimated out-turn of certain selected crops in a series of years in Taluks and Districts of the Mysore State.

KADUR DISTRICT. CHOLAM.

Taluks.	Area under crop.	Standard out-turn. Per acre.	Standard out-turn. Total for all acres.	Estimated actual out-turn.	Remarks.
1	2	3 (a)	3 (b)	4	5
Tarikere—	Acres.	Khandies.	Khandies.	Khandies.	
1897-98	12,023	3	36,069	28,573	
1898-99	11,985	3	35,955	34,152	
1899-00	10,799	3	32,393	17,281	
1900-01	11,696	3	35,088	20,324	
1901-02	11,740	3	35,220	21,267	
1902-03	11,329	3	33,987	14,239	
1903-04	10,437	3	31,311	18,290	
Koppa—					
1897-98	...	...	..	...	
1898-99	...	..	...	...	
1899-00	...	...	...	...	
1900-01	...	..	...	...	
1901-02	...	...	..	...	
1902-03	...	...	...	...	
1903-04	...	...	..	...	
Yedahalli—					
1897-98	...	...	...	...	
1898-99	...	..	..	...	
1899-00	...	..	..	...	
1900-01	..	...	...	...	
1901-02	...	..	...	..	
1902-03	...	...	...	..	
1903-04	...	...	...	...	
Chikmagalur—					
1897-98	598	2	1,196	460	
1898-99	586	2	1,172	508	
1899-00	100	2	200	50	
1900-01	150	2	300	125	
1901-02	180	2	360	265	
1902-03	190	2	380	205	
1903-04	165	2	330	150	
Kadur—					
1897-98	9,866	4	39,464	20,732	
1898-99	8,756	4	35,024	15,212	
1899-00	8,630	4	34,520	23,730	
1900-01	8,962	4	35,848	20,532	
1901-02	9,826	4	39,304	14,044	
1902-03	12,519	4	50,076	20,509	
1903-04	12,328	4	49,312	24,161	
Mudgere—					
1897-98	...	...	...	...	
1898-99	...	...	...	...	
1899-00	...	...	...	...	
1900-01	...	...	...	...	
1901-02	...	...	...	...	
1902-03	...	...	...	...	
1903-04	...	...	...	...	
District Total—					
1897-98	22,487	..	76,729	49,765	Equal to 10·3 anna crop.
1898-99	21,327	..	72,151	49,872	Do 11·0 do
1899-00	19,529	...	67,117	41,061	Do 9·7 do
1900-01	20,808	...	71,236	40,981	Do 9·2 do
1901-02	21,746	...	74,884	35,576	Do 7·6 do
1902-03	24,038	...	84,443	34,953	Do 6·6 do
1903-04	22,930	...	80,953	42,601	Do 8·4 do

378.

Statement showing the area and yield of certain selected crops in a series of years in Taluks and Districts of the Mysore State.

SHIMOGA DISTRICT. CHOLAM.

Taluk.	Area under crop.	Standard out-turn.		Estimated actual out-turn.	Remarks.
		Per acre.	Total for all acres.		
1	2	3 (a)	3 (b)	4	5
Shimoga—	Acres.	Khandies.	Khandies.	Khandies.	
1897-98	3,371	2	6,742	4,006	
1898-99	3,124	2	6,248	4,935	
1899-00	3,830	2	7,660	5,648	
1900-01	4,827	2	9,654	5,913	
1901-02	3,912	2	7,824	6,912	
1902-03	3,408	2	6,816	5,454	
1903-04	1,947	2	3,894	2,263	
Channagiri—					
1897-98	35,696	2	71,392	58,834	
1898-99	32,807	2	65,614	48,227	
1899-00	29,208	2	58,416	28,156	
1900-01	35,775	2	71,550	69,200	
1901-02 ..	35,782	2	71,564	41,232	
1902-03	32,624		65,248	36,453	
1903-04	30,918		61,836	28,212	
Honnali—					
1897-98	33,559	2	67,118	59,274	
1898-99	34,595	2	69,190	58,108	
1899-00	32,314	2	64,628	20,505	
1900-01	32,070	2	64,140	37,779	
1901-02	34,017	2	68,034	58,729	
1902-03	34,025	2	68,050	58,633	
1903-04	34,569	2	69,138	58,438	
Shikarpur—					
1897-98	2,565	1½	3,848	2,576	
1898-99	2,247	do	3,371	1,881	
1899-00	2,402	do	3,603	1,082	
1900-01	2,524	do	3,786	1,138	
1901-02	2,813	do	4,220	3,754	
1902-03	5,200	do	7,800	3,239	
1903-04	3,174	do	4,761	2,134	
Sorab—					
1897-98	582	1	582	299	
1898-99	537	1	537	231	
1899-00	724	1	724	210	
1900-01	605	1	605	220	
1901-02	546	1	546	194	
1902-03	401	1	401	197	
1903-04	380	1	380	108	

379 Statement showing the area and yield of certain selected crops etc.—*concld.*

SHIMOGA DISTRICT. CHOLAM

Taluks.	Area under crop.	Standard out-turn.		Estimated actual out-turn.	Remarks.
		Per acre.	Total for all acres.		
1	2	3 (a)	3 (b)	4	5
Sagar—	Acres.	Khandies.	Khandies.	Khandies.	
1897-98	...	...	...	...	
1898-99	...	...	...	...	
1899-00	...	...	...	..	
1900-01	...	...	.	...	
1901-02	...	...	...	...	
1902-03	...	...	...	...	
1903-04	...	...	...	..	
Nagar—					
1897-98	...	...	...	..	
1898-99	...	...	...	...	
1899-00	...	...	..	...	
1900-01	...	..	...	...	
1901-02	...	...	...	...	
1902-03	...	..	.	...	
1903-04	...	...	...	...	
Tirthahalli—					
1897-98	...	...	...	...	
1898-99	...	...	...	...	
1899-00	...	..	...	...	
1900-01	...	...	...	...	
1901-02	...	..	...	...	
1902-03	...	...	...	..	
1903-04	...	...	...	...	
Kumsi—					
1897-98	89	2	178	86	
1898-99	94	2	188	97	
1899-00	66	2	132	78	
1900-01	98	2	196	165	
1901-02	89	2	178	92	
1902-03	98	2	196	165	
1903-04	28	2	56	17	
District Total—					
1897-98	75,862	...	149,860	125,075	Equal to 13·4 anna crop.
1898-99	73,404	...	145,148	113,479	Do 12·5 do
1899-00	68,544	...	135,173	55,679	Do 6·6 do
1900-01	75,899	...	149,931	114,415	Do 12·3 do
1901-02	77,159	...	152,366	110,913	Do 11·6 do
1902-03	75,756	...	148,51	104,141	Do 11·2 do
1903-04	71,016	...	140,065	91,172	Do 10·4 do

380

Statement showing the estimated out-turn of certain selected crops in a series of years in Taluks and Districts of the Mysore State.

DISTRICTVAR. CHOLAM

Districts.	Area under crop.	Standard out-turn.	Estimated actual out-turn.	Remarks.
1	2	3	4	5
Bangalore—	Acres.	Khandies.	Khandies.	
1897-98	1,720	4,488	1,534	Equal to 5·4 anna crop.
1898-99 ...	1,080	3,044	1,083	Do 5·7 do
1899-00	1,270	3,311	932	Do 4·5 do
1900-01	1,871	4,686	1,532	Do 5·2 do
1901-02	1,271	2,643	1,188	Do 7·2 do
1902-03	1,011	2,088	961	Do 7·3 do
1903-04	1,159	2,482	1,083	Do 7·0 do
Kolar—				
1897-98	5,495	24,888	10,732	Do 6·8 do
1898-99	6,597	29,731	13,485	Do 7·2 do
1899-00	12,927	57,332	26,070	Do 7·2 do
1900-01	4,388	19,838	7,186	Do 5·7 do
1901-02	5,837	25,060	10,706	Do 6·8 do
1902-03	5,018	22,630	10,933	Do 7·7 do
1903-04	2,345	7,117	1,862	Do 4·1 do
Tumkur—				
1897-98	22,222	91,965	41,045	Do 7·1 do
1898-99	17,338	70,689	38,033	Do 8·6 do
1899-00	19,154	76,529	31,450	Do 6·6 do
1900-01	20,528	78,444	29,829	Do 6·0 do
1901-02	25,928	107,692	36,260	Do 5·4 do
1902-03	14,074	61,399	19,760	Do 5·1 do
1903-04	14,451	62,152	22,581	Do 5·8 do
Chitaldrug—				
1897-98	221,698	358,932	241,521	Do 10·7 do
1898-99	325,782	535,700	392,325	Do 11·7 do
1899-00	253,088	386,935	144,119	Do 5·9 do
1900-01	299,525	499,046	267,374	Do 8·5 do
1901-02	172,785	246,864	114,982	Do 7·4 do
1902-03	260,113	425,264	255,454	Do 9·6 do
1903-04	239,783	403,696	282,039	Do 11·1 do
Mysore—				
1897-98	183,013	620,582	362,032	Do 9·3 do
1898-99	202,420	687,712	354,169	Do 8·2 do
1899-00	223,651	735,674	261,187	Do 5·7 do
1900-01	220,602	731,473	314,276	Do 6·8 do
1901-02	186,751	599,210	335,241	Do 8·9 do
1902-03	197,256	700,418	319,316	Do 7·3 do
1903-04	195,645	694,259	335,293	Do 7·7 do

381

Statement showing the estimated out-turn of certain selected crops—*concld.*

DISTRICTWAR. CHOLAM.

Districts.	Area under crop.	Standard out-turn.	Estimated actual out-turn.	Remarks.
1	2	3	4	5
	Acres.	Khandies.	Khandies.	
Hassan—				
1897-98	8,040	11,093	5,458	Equal to 7·8 anna crop.
1898-99	6,414	9,442	5,266	Do 8·9 do
1899-00	5,386	8,312	2,210	Do 4·2 do
1900-01	7,511	11,181	5,489	Do 7·8 do
1901-02	7,340	11,092	5,266	Do 7·6 do
1902-03	7,708	11,756	6,082	Do 8·2 do
1903-04	6,576	10,155	4,305	Do 6·7 do
Kadur—				
1897-98	22,487	76,729	49,765	Do 10·3 do
1898-99	21,327	72,151	49,872	Do 11·0 do
1899-00	19,529	67,117	41,061	Do 9·7 do
1900-01	20,808	71,236	40,981	Do 9·2 do
1901-02	21,746	74,884	35,576	Do 7·6 do
1902-03	24,038	84,443	34,953	Do 6·6 do
1903-04	22,930	80,953	42,601	Do 8·4 do
Shimoga—				
1897-98	75,862	149,860	125,075	Do 13·4 do
1898-99	73,404	145,148	113,479	Do 12·5 do
1899-00	68,544	135,173	55,679	Do 6·6 do
1900-01	75,899	149,931	114,415	Do 12·3 do
1901-02	77,159	152,366	110,913	Do 11·6 do
1902-03	75,756	148,511	104,141	Do 11·2 do
1903-04	71,016	140,065	91,172	Do 10·4 do
Provincial Total—				
1897-98	540,537	1,338,537	837,762	Do 10·0 do
1898-99	654,362	1,553,617	967,712	Do 9·9 do
1899-00	597,219	1,442,182	550,123	Do 6·1 do
1900-01	651,132	1,565,835	781,082	Do 8·0 do
1901-02	498,817	1,219,811	650,132	Do 8·5 do
1902-03	584,974	1,456,449	751,600	Do 8·2 do
1903-04	553,905	1,400,879	780,936	Do 8·9 do

382

Statement showing the estimated out-turn of certain selected crops in a series of years in Taluks and Districts of the Mysore State.

BANGALORE DISTRICT. SUGAR-CANE.

Taluks.	Area under crop.	Standard out-turn.		Estimated actual out-turn.	Remarks.
		Per acre.	Total for all acres.		
1	2	3 (a)	3(b)	4	5
	Acres.	Maunds.	Maunds.	Maunds.	
Bangalore—					
1897-98	671	160	107,360	58,713	
1898-99	721	160	115,360	66,139	
1899-00	670	160	107,200	62,100	
1900-01	874	160	139,840	103,384	
1901-02	924	160	147,840	105,384	
1902-03	861	160	137,760	89,934	
1903-04	684	160	109,440	73,233	
Hoskote—					
1897-98	61	300	18,300	10,172	
1898-99	101	300	30,300	27,112	
1899-00	95	300	28,500	19,200	
1900-01	209	300	62,700	42,131	
1901-02	364	300	109,200	49,927	
1902-03	393	300	117,900	66,743	
1903-04	459	300	137,700	73,395	
Dodballapur—					
1897-98	444	162	71,928	54,068	
1898-99	617	162	99,954	70,605	
1899-00	510	162	82,620	46,835	
1900-01	522	162	84,564	47,268	
1901-02	710	162	115,020	74,017	
1902-93	632	162	102,384	63,202	
1903-04	796	162	128,952	80,756	
Nelamangala—					
1897-98	480	240	115,200	44,823	
1898-99	2,381	240	571,440	249,961	
1899-00	683	240	163,920	72,569	
1900-01	659	240	158,160	63,181	
1901-02	764	240	183,360	89,140	
1902-03	678	240	162,720	115,640	
1903-04	498	240	119,520	75,738	
Kankanhalli—					
1897-98	178	66⅔	11,855	4,757	
1898-99	382	Do	25,441	9,240	
1899-00	318	Do	21,179	5,284	
1900-01	401	Do	26,707	9,686	
1901-02	473	Do	31,502	16,876	
1902-03	223	Do	14,852	7,964	
1903-04	194	Do	12,920	10,440	
Magadi—					
1897-98	113	140	15,820	9,261	
1898-99	165	140	23,100	11,753	
1899-00	204	140	28,560	12,192	
1900-01	281	140	39,340	21,653	
1901-02	322	140	45,080	25,787	
1902-03	255	140	35,700	26,626	
1903-04	104	140	14,560	7,577	

383

Statement showing the estimated out-turn of certain selected crops, etc.—*concld.*

BANGALORE DISTRICT. SUGAR-CANE.

Taluks.	Area under crop.	Standard out-turn.		Estimated actual out-turn.	Remarks.
		Per acre.	Total for all acres.		
1	2	3 (a)	3 (b)	4	5
Channapatna—	Acres.	Maunds.	Maunds.	Maunds.	
1897-98	92	100	9,200	5,410	
1898-99	146	100	14,600	12,157	
1899-00	220	100	22,000	11,750	
1900-01	265	100	26,500	15,330	
1901-02	94	100	9,400	5,608	
1902-03	99	100	9,900	7,510	
1903-04	95	100	9,500	5,558	
Closepet—					
1897-98	126	100	12,600	11,204	
1898-99	126	100	12,600	11,204	
1899-00	116	100	11,600	2,900	
1900-01	116	100	11,600	2,900	
1901-02	126	100	12,600	11,203	
1902-03	126	100	12,600	11,206	
1903-04	84	100	8,400	5,531	
Anekal—					
1897-98	180	150	27,000	27,793	
1898-99	330	150	49,500	30,574	
1899-00	272	150	40,800	20,886	
1900-01	296	150	44,400	22,091	
1901-02	350	150	52,500	26,287	
1902 03	274	150	41,100	17,497	
1903-04	217	150	32,550	13,112	
Devanhalli—					
1897-98	496	179	88,784	63,445	
1898-99	612	179	109,548	72,416	
1899-00	508	179	90,932	47,051	
1900-01	517	179	92,543	54,366	
1901-02	558	179	99,882	63,984	
1902-03	561	179	100,419	63,838	
1903-04	559	179	100,061	63,184	
District Total—					
1897-98	2,841	...	478,047	289,646	Equal to 9·7 anna crop
1898-99	5,581	...	1,051,843	561,161	Do 8·5 do
1899-00	3,596	...	597,311	300,767	Do 8·0 do
1900-01	4,140	...	686,354	380,652	Do 8·8 do
1901-02	4,685	..	806,384	468,213	Do 9·2 do
1902-03	4,102	...	735,335	470,160	Do 10·2 do
1903-04	3,690	...	673,603	408,524	Do 9·7 do

384

Statement showing the estimated out-turn of certain selected crops in a series of years in Taluks and Districts of the Mysore State.

KOLAR DISTRICT. SUGAR-CANE.

Taluk.	Area under crop.	Standard out-turn.		Estimated actual out-turn.	Remarks.
		Per acre.	Total for all acres.		
1	2	3 (a)	3 (b)	4	5
Kolar—	Acres.	Maunds.	Maunds.	Maunds.	
1897-98 ...	169	120	19,280	16,203	
1898-99 ...	209	120	25,080	12,516	
1899-00 ...	208	120	24,960	9,480	
1900-01 ...	168	120	20,160	19,092	
1901-02 ...	184	120	22,080	21,852	
1902-03 .	268	120	32,160	20,397	
1903-04 ...	219	120	26,280	8,929	
Bowringpet—					
1897-98 ...	725	150	108,750	105,469	
1898-99 ...	291	150	43,650	37,480	
1899-00 ...	173	150	25,950	13,006	
1900-01 ...	299	150	44,850	44,850	
1901-02 ...	2,535	150	380,250	353,771	
1902-03 ...	1,267	150	190,050	190,103	
1903-04 ..	1,113	150	166,950	159,423	
Chintamani—					
1897-98 ...	223	300	66,900	45,823	
1898-99 ...	223	300	66,900	67,005	
1899-00 ...	274	300	82,200	61,485	
1900-01 ...	298	300	89,400	36,630	
1901-02 ...	198	300	59,400	59,490	
1902-03 ...	220	300	66,000	48,632	
1903-04 .	258	300	77,400	55,699	
Srinivaspur—					
1897-98 ...	230	200	46,000	37,841	
1898-99 ...	450	200	90,000	65,342	
1899-00 ...	...	..	...	...	
1900-01 ...	8,870	200	1,774,000	478,418	
1901-02 ...	407	200	81,400	40,151	
1902-03 ...	495	200	99,000	79,735	
1903-04 ...	326	200	65,200	62,055	
Mulbagal—					
1897-98 ...	738	135	99,630	51,851	
1898-99 ...	738	135	99,630	50,298	
1899-00 ...	711	135	95,985	48,012	
1900-01 ...	693	135	93,555	53,777	
1901-02 ...	693	135	93,555	53,777	
1902-03 ...	693	135	93,555	53,777	
1903-04 ...	693	135	93,555	53,777	
Sidlaghatta—					
1897-98 ..	582	300	174 600	131,840	
1898-99 ...	582	300	174,600	135,506	
1899-00 ...	543	300	162,900	83,667	
1900-01 ...	604	300	181,200	90,608	
1901-02 ..	630	300	189,000	153,150	
1902-03 ...	647	300	194,100	156,525	
1903-04 ...	718	300	215,400	167,843	

385

Statement showing the estimated out-turn of certain selected crops—*concluded.*

KOLAR DISTRICT. SUGAR-CANE.

Taluk.	Area under crop.	Standard out-turn.		Estimated actual out-turn.	Remarks.
		Per acre.	Total for all acres.		
1	2	3 (a)	3 (b)	4	5
Chikballapur—	Acres.	Maunds.	Maunds.	Maunds.	
1897-98 ...	1,156	100	115,600	49,525	
1898-99 ...	1,188	100	118,800	58,729	
1899-00 ...	1,425	100	142,500	35,640	
1900-01 ...	1,539	100	153,900	105,169	
1901-02 ...	1,619	100	161,900	121,101	
1902-03 ...	1,824	100	182,400	122,496	
1903-04 ...	1,918	100	191,800	129,379	
Bagepalli—					
1897-98 ...	975	150	146,250	73,125	
1898-99 ..	780	150	117,000	53,250	
1899-00 ...	450	150	67,500	25,265	
1900-01 ...	484	150	72,600	58,781	
1901-02 ...	1,546	150	231,900	231,836	
1902-03 ...	1,939	150	290,850	290,775	
1903-04 ...	3,295	150	494,250	494,160	
Goribidnur—					
1897-98 ...	1,645	200	329,000	210,459	
1898-99 ...	1,666	200	333,200	214,900	
1899-00 ...	1,655	200	331,000	227,919	
1900-01 ...	1,803	200	360,600	239,196	
1901-02 ...	1,961	200	392,200	206,124	
1902-03 ..	1,852	200	370,400	202,801	
1903-04 ...	1,984	200	396,800	215,044	
Malur—					
1897-98 ...	206	200	41,200	28,236	
1898-99 ...	240	200	48,000	34,007	
1899-00 ...	236	200	47,200	25,400	
1900-01 ..	436	200	87,200	50,825	
1901-02 ...	589	200	117,800	87,490	
1902-03 ...	589	200	117,800	86,885	
1903-04 ...	589	200	117,800	78,925	
Gudibanda—					
1897-98 ...	397	192	76,224	69,888	
1898-99 ...	...	...	..	...	
1899-00 ...	253	192	48,576	12,128	
1900-01 ...	408	192	78,336	64,374	
1901-02 ...	305	192	58,560	29,887	
1902-03 ..	407	192	78,144	64,374	
1903-04 ...	464	192	89,088	63,545	
District Total—					
1897-98 ...	7,046	...	1,223,434	830,260	Equal to 10·8 anna crop.
1898-99 ...	6,367	...	1,116,860	729,033	Do 10·4 do
1899-00 ...	5,928	...	1,028,771	542,012	Do 8·4 do
1900-01 ...	15,602	...	2,955,801	1,241,667	Do 6·7 do
1901-02 ...	10,667	...	1,788,045	1,358,629	Do 12·1 do
1902-03 ...	10,201	...	1,714,459	1,316,500	Do 12·2 do
1903-04 ...	11,577	...	1,934,523	1,488,779	Do 12·3 do

Statement showing the area and yield of certain selected crops in a series of years in Taluks and Districts of the Mysore State.

TUMKUR DISTRICT. SUGAR-CANE.

Taluk.	Area under crop.	Standard out-turn.		Estimated actual out-turn.	Remarks.
		Per acre.	Total for all acres.		
1	2	3 (a)	3 (b)	4	5
Tumkur—	Acres.	Maunds.	Maunds.	Maunds.	
1897-98	548	300	164,400	136,282	...
1898-99	348	300	104,400	84,060	
1899-00	270	300	81,000	35,756	
1900-01	356	300	106,800	60,075	
1901-02	622	300	186,600	110,816	...
1902-03	539	300	161,700	123,003	
1903-04	508	300	152,400	123,000	
Maddagiri—					
1897-98	200	150	30,000	17,261	
1898-99	270	150	45,500	20,250	
1899-00	150	150	22,500	10,125	
1900-01	150	150	22,500	10,125	
1901-02	180	150	27,000	16,903	
1902-03	162	150	24,300	14,736	...
1903-04	160	150	24,000	13,342	...
Chiknayakanhalli—					
1897-98	...	...	..	...	
1898-99	...	...	...	...	...
1899-00	...	...	...	...	
1900-01	...	...	...	...	
1901-02	...	...	...	...	...
1902-03	...	...	...	...	
1903-04	...	...	..	...	
Sira—					
1897-98	1	...	...	..	
1898-99	3	...	...	...	
1899-00	4	...	...	...	
1900-01	2	...	...	...	
1901-02	16	100	1,600	400	
1902-03	15	100	1,500	760	
1903-04	16	100	1,600	785	
Gubbi—					
1897-98	345	40	13,800	6,900	
1898-99	360	40	14,400	10,400	
1899-00	180	40	7,200	4,400	
1900-01	235	40	9,400	3,600	
1901-02	248	40	9,920	4,660	
1902-03	254	40	10,160	6,760	
1903-04	186	40	7,440	6,600	
Tiptur—					
1897-98	107	24½	2,622	2,615	
1898-99	152	24½	3,724	3,721	
1899-00	55	24½	1,348	1,037	
1900-01	133	24½	3,259	2,163	
1901-02	129	24½	3,161	2,617	
1902-03	137	24½	3,357	2,507	
1903-04	133	24½	3,259	2,499	

387

Statement showing the area and yield of certain selected crops, etc.—*concld.*

TUMKUR DISTRICT. SUGAR-CANE.

Taluk.	Area under crop.	Standard out-turn.		Estimated actual out-turn.	Remarks.
		Per acre.	Total for all acres.		
1	2	3 (a)	3 (b)	4	5
	Acres.	Maunds.	Maunds.	Maunds.	
Pavagada—					
1897-98	...	..	...	...	
1898-99	...	...	...	...	
1899-00	...	...	...	...	
1900-01	..	...	...	...	
1901-02	...	...	...	...	
1902-03	...	...	...	...	
1903-04	...	..	..	..	
Kunigal—					
1897-98	134	240	32,160	10,747	
1898-99	135	240	32,400	16,050	
1899-00	328	240	78,720	40,852	
1900-01	552	240	132,480	70,922	
1901-02	578	240	138,720	101,694	
1902-03	635	240	152,400	95,227	
1903-04	257	240	61,680	31,992	
Koratagere—					
1897-98	32	277	8,864	7,583	
1898-99	25	277	6,925	2,505	
1899-00	20	277	5,540	2,510	
1900-01	39	277	11,041	3,985	
1901-02	63	277	17,451	7,133	
1902-03	72	277	19,944	14,062	
1903-04	73	277	20,221	20,221	
Turuvekere—					
1897-98	59	81	4,779	2,425	
1898-99	46	81	3,726	2,939	
1899-00	115	81	9,315	4,674	
1900-01	169	81	13,689	6,598	
1901-02	208	81	16,848	13,964	
1902-03	254	81	20,574	17,497	
1903-04	121	81	9,801	6,660	
Huliyar—					
1897-98	...	...	...	...	
1898-99	...	...	...	...	
1899-00	2	40	80	39	
1900-01	2	40	80	39	
1901-02	...	...	...	...	
1902-03	Fegures not available as the Sub-Taluk has been abolished.				
1903-04					
District Total—					
1897-98	1,426	...	256,625	183,813	Equal to 11·0 anna crop.
1898-99 ..	1,339	...	211,075	139,925	Do 10·6 do
1899-00	1,124	...	205,703	99,393	Do 7·7 do
1900-01	1,638	...	309,249	157,507	Do 8·1 do
1901-02	2,044	...	401,300	258,187	Do 10·2 do
1902-03	2,068	...	393,935	274,547	Do 11·1 do
1903-04	1,454	..	280,401	205,099	Do 11·7 do

388

Statement showing the area and yield of certain selected crops in a series of years in Taluks and Districts of the Mysore State.

CHITALDRUG DISTRICT. SUGAR-CANE

Taluks.	Area under crop.	Standard out-turn.		Estimated actual out-turn.	Remarks.
		Per acre.	Total for all acres.		
1	2	3 (a)	3 (b)	4	5
	Acres.	Maunds.	Maunds.	Maunds.	
Chitaldrug—					
1897-98	371	65	24,115	10,790	
1898-99	577	65	37,505	28,398	
1899-00	960	65	62,400	23,010	
1900-01	666	65	43,290	21,313	
1901-02	412	65	26,780	9,649	
1902-03	383	65	24,895	12,349	
1903-04	1,194	65	77,610	77,616	
Challakere—					
1897-98	...	..	...	...	
1898-99	...	...	...	...	
1899-00	...	...	...	...	
1900-01	...	...	...	...	
1901-02	...	...	...	...	
1902-03	11	..	...	...	
1903-04	14	..	...	...	
Hiriyur—					
1897-98	...	...	...	...	
1898-99	...	...	...	...	
1899-00	...	...	...	...	
1900-01	...	...	...	...	
1901-02	...	...	...	...	
1902-03	...	...	...	...	
1903-04	...	...	...	...	
Holalkere—					
1897-98	31	40	1,240	1,240	
1898-99	67	40	2,680	2,680	
1899-00	63	40	2,520	...	
1900-01	50	40	2,000	1,000	
1901-02	35	40	1,400	...	
1902-03	97	40	3,880	1,933	
1903-04	417	40	16,680	8,338	
Davangere—					
1897-98	320	20	6,400	5,420	
1898-99	1,541	20	30,820	23,450	
1899-00	826	20	16,520	5,670	
1900-01	961	20	19,220	10,280	
1901-02	330	20	6,600	3,524	
1902-03 ...	1,139	20	22,780	14,686	
1903-04	1,361	20	27,220	24,006	

389

Statement showing the area and yield of certain selected crops, etc.—*concld.*

CHITALDRUG DISTRICT. SUGAR-CANE

Taluk.	Area under crop.	Standard out-turn. Per acre.	Standard out-turn. Total for all acres.	Estimated actual out-turn.	Remarks.
1	2	3 (a)	3 (b)	4	5
Jagalur—	Acres.	Maunds.	Maunds.	Maunds.	
1897-98	2	30	60	25	
1898-99	...	...	...	..	
1899-00	23	30	690	165	
1900-01	...	...	...	...	
1901-02	...	...	..	...	
1902-03	...	...	...	..	
1903-04	...	...	...	...	
Molakalmuru—					
1897-98	46	40	1,840	600	
1898-99	...	...	...	...	
1899-00	15	40	600	...	Jaggery not manufactured.
1900-01	94	40	3,760	3,775	
1901-02	125	40	5,000	5,010	
1902 03	150	40	6,000	5,212	
1903-04	138	40	5,520	2,762	
Hosdurga—					
1897-98	...	...	...	...	
1898-99	...	...	...	...	
1899-00	..	...	...	...	
1900 01	...	...	...	...	
1901-02	...	...	...	...	
1902-03	...	...	...	...	
1903-04	...	...	...	...	
District Total—					
1897-98	770	...	33,655	18,075	Equal to 8·6 acre crop.
1898-99	2,185	...	71,005	54,528	Do 12·2 do
1899-00	1,824	..	82,730	28,845	Do 5·5 do
1900-01	1,774	..	68,270	36,368	Do 8·5 do
1901-02	902	...	39,780	18,183	Do 7·1 do
1902-03	1,780	...	57,555	34,180	Do 9·5 do
1903-04	3,124	...	127,030	112,722	Do 14·2 do

390

Statement showing the estimated out-turn of certain selected crops in a series of years in Taluks and Districts of the Mysore State.

MYSORE DISTRICT. SUGAR-CANE.

Taluks.	Area under crop.	Standard out-turn.		Estimated actual out-turn.	Remarks.
		Per acre.	Total for all acres.		
1	2	3 (a)	3 (b)	4	5
	Acres.	Maunds.	Maunds.	Maunds.	
Mysore—					
1897-98	32	240	7,680	7,680	
1898-99	22	240	7,680	3,840	
1899-00	34	240	8,160	8,160	
1900-01	28	240	6,720	6,720	
1901-02	28	240	6,720	6,720	
1902-03	27	240	6,480	6,480	
1903-04	22	240	5,280	5,280	
Yedatore—					
1897-98	9	90	810	630	
1898-99	3	90	270	135	
1899-00	...	...	...	...	
1900-01 ...	...	...	...	...	
1901-02	...	..	...	...	
1902-03	...	...	...	...	
1903-04	20	90	1,800	900	
Hunsur—					
1897-98	...	..	...	..	
1898-99	...	...	...	...	
1899-00	...	...	...	...	
1900-01	...	...	...	...	
1901-02	57	50	2,850	2,737	
1902-03	8	50	400	405	
1903-04	136	50	6,800	2,588	
Heggaddevankote—					
1897-98	...	...	...	...	
1898-99	...	...	...	...	
1899 00	...	...	..	...	
1900-01	...	...	...	...	
1901-02	...	...	...	...	
1902-03	...	...	...	...	
1903-04	...	...	...	...	
Gundlupet—					
1897-98	...	...	...	...	
1898-99	...	...	...	...	
1899-00	...	...	...	...	
1900-01	.	...	...	..	
1901-02	...	...	...	...	
1902-03	...	...	...	...	
1903-04	20	20	400	170	
Chamrajnagar—					
1897-98	40	150	6,000	3,750	
1898-99 ...	50	150	7,500	5,137	
1899-00	50	150	7,500	3,712	
1900-01	54	150	8,100	4,050	
1901-02	156	150	23,400	21,038	
1902-03	187	150	28,050	25,899	
1903-04	321	150	48,150	37,870	
Nanjangud—					
1897-98	..	...	...	...	
1898-99	...	...	..	...	
1899-00	32	100	3,200	1,600	
1900-01	52	100	5,200	5,200	
1901-02	40	100	4,000	4,000	
1902-03	37	100	3,700	1,840	
1903-04	49	100	4,900	4,875	

391 Statement showing the estimated out-turn of certain selected crops.—*concld.*

MYSORE DISTRICT. SUGAR-CANE.

Taluks.	Area under crop.	Standard out-turn. Per acre.	Standard out-turn. Total for all acres.	Estimated actual out-turn.	Remarks.
1	2	3 (a)	3 (b)	4	5
T. Narsipur—	Acres.	Maunds.	Maunds.	Maunds.	
1897-98	282	200	56,400	56,400	
1898-99	184	200	36,800	36,800	
1899-00	200	200	40,000	35,000	
1900-01	300	200	60,000	55,000	
1901-02	327	200	65,400	71,369	
1902-03	343	200	68,600	57,785	
1903-04	351	200	70,200	60,052	
Seringapatam—					
1897-98	1,232	50	61,600	55,550	
1898-99	1,184	50	59,200	56,912	
1899-00	1,711	50	85,550	81,175	
1900-01	1,700	50	85,000	90,400	
1901-02	1,795	50	89,750	58,390	
1902-03	1,952	50	97,600	93,051	
1903-04	2,404	50	120,200	116,334	
Krishnarajpete—					
1897-98	724	150	108,600	90,450	
1898-99	920	150	138,000	151,763	
1899-00	1,350	150	202,500	223,350	
1900-01	1,407	150	211,050	209,250	
1901-02	1,320	150	198,000	180,915	
1902-03	1,852	150	277,800	170,880	
1903-04	1,946	150	291,900	168,990	
Nagamangala—					
1897-98	445	160	71,200	71,200	
1898-99	667	160	106,720	106,720	
1899-00	1,466	160	234,560	117,280	
1900-01	650	160	104,000	50,880	
1901-02	851	160	136,160	83,017	
1902-03	602	160	96,320	50,431	
1903-04	603	160	96,480	51,774	
Mandya—					
1897-98	53	225	11,925	9,675	
1898-99	51	225	11,475	7,988	
1899-00	150	225	33,750	11,250	
1900-01	150	225	33,750	13,275	
1901-02	240	225	54,000	43,875	
1902-03	240	225	54,000	43,875	
1903-04	240	225	54,000	43,875	
Malvalli—					
1897-98	130	106	13,780	8,798	
1898-99	45	106	4,770	3,551	
1899-00	66	106	6,996	3,260	
1900-01	98	106	10,388	8,692	
1901-02	82	106	8,692	5,687	
1902-03	45	106	4,770	4,251	
1903-04	57	106	6,042	4,570	
District Total—					
1897-98	2,947	...	337,995	304,133	Equal to 14·4 anna crop.
1898-99	3,136	...	372,415	372,846	Do 16·0 do
1899-00	5,059	...	622,216	484,787	Do 12·4 do
1900-01	4,389	...	524,208	443,467	Do 13·5 do
1901-02	4,896	...	588,972	477,748	Do 12·9 do
1902-03	5,293	...	637,720	454,897	Do 11·4 do
1903-04	6,169	...	706,152	497,278	Do 11·2 do

392

Statement showing the estimated out-turn of certain selected crops in a series of years in Taluks and Districts of the Mysore State.

HASSAN DISTRICT. SUGAR-CANE.

Taluks.	Area under crop.	Standard out-turn. Per acre.	Standard out-turn. Total for all acres.	Estimated actual out-turn.	Remarks.
1	2	3 (a)	3 (b)	4	5
	Acres.	Maunds.	Maunds.	Maunds.	
Hassan—					
1897-98 ...	382	240	91,680	35,488	
1898-99	604	240	144,960	79,074	
1899-00	1,055	240	253,200	105,787	
1900-01	1,063	240	255,120	160,764	
1901-02	1,665	240	399,600	212,463	
1902-03	1,401	240	336,240	186,186	
1903-04	963	240	231,120	122,020	
Alur—					
1897-98	20	40	800	643	
1898-99	11	40	440	357	
1899-00	31	40	1,240	785	
1900-01	103	40	4,120	2,561	
1901-02	149	40	5,960	4,915	
1902-03	108	40	4,320	3,177	
1903-04	68	40	2,720	1,939	
Manjarabad—					
1897-98	2	...	...	...	Tender crops used for grazing purposes.
1898-99	...	...	...	...	
1899-00	...	..	...	...	
1900-01	...	...	...	...	
1901-02	...	...	...	...	
1902-03	..	..	...	...	
1903-04	...	...	...	..	
Belur—					
1897-98	598	100	59,800	36,270	
1898-99	430	100	43,000	28,725	
1899-00	406	100	40,600	23,096	
1900-01	376	100	37,600	19,733	
1901-02	394	100	39,400	21,679	
1902-03	1,728	100	172,800	85,532	
1903-04	610	100	61,000	37,637	
Arsikere—					
1897-98	143	150	21,450	10,406	
1898-99	198	150	29,700	19,504	
1899-00	470	150	70,500	45,689	
1900-01	570	150	85,500	43,013	
1901-02	715	150	107,250	62,175	
1902-03	792	150	118,800	66,261	
1903-04	383	150	57,450	36,011	

393

Statement showing the estimated out-turn of certain selected crops, etc.—*concld.*

HASSAN DISTRICT. SUGAR-CANE.

Taluks.	Area under crop.	Standard out-turn.		Estimated actual out-turn.	Remarks.
		Per acre.	Total for all acres.		
1	2	3 (a)	3 (b)	4	5
	Acres.	Maunds.	Maunds.	Maunds.	
Channarayapatna—					
1897-98	1,481	125	185,125	121,496	
1898-99	1,971	125	246,375	149,884	
1899-00	2,335	125	291,875	119,279	
1900-01	2,859	125	357,375	190,268	
1901-02	3,804	125	475,500	230,932	
1902 03	4,393	125	549,125	274,574	
1903-04	2,876	125	359,500	128,615	
Hole-Narsipur—					
1897-98	143	100	14,300	10,317	
1898-99	141	100	14,100	8,921	
1899-00	226	100	22,600	9,600	
1900-01	348	100	34,800	22,868	
1901-02	411	100	41,100	24,634	
1902-03	488	100	48,800	26,839	
1903-04	452	100	45,200	24,051	
Arkalgud—					
1897-98	4	90	360	369	
1898-99	32	90	2,880	2,450	
1899-00	12	90	1,080	827	
1900 01	36	90	3,240	1,737	
1901-02	20	90	1,800	1,026	
1902-03	26	90	2,340	885	
1903-04	38	90	3,420	2,081	
District Total—					
1897-98	2,773		373,515	214,989	Equal to 9·2 anna crop.
1898-99	3,387		481,455	288,915	Do 9·6 do
1899-00	4,535		681,095	305,063	Do 7·1 do
1900-01	5,355		777,755	440,947	Do 9·0 do
1901-02	7,158		1,070,610	557,824	Do 8·3 do
1902-03	8,936		1,232,425	643,454	Do 8·3 do
1903-04	5,390		760,410	352,355	Do 7·4 do

394

Statement showing the estimated out-turn of certain selected crops in a series of years in Taluks and Districts of the Mysore State.

KADUR DISTRICT. SUGAR-CANE.

Taluks.	Area under crop.	Standard out-turn.		Estimated actual out-turn.	Remarks.
		Per acre.	Total for all acres.		
1	2	3 (a)	3 (b)	4	5
Tarikere—	Acres.	Maunds.	Maunds.	Maunds	
1897-98	348	80	27,840	23,775	
1898-99	313	80	25,040	23,731	
1899-00	300	80	24,000	8,717	
1900-01	280	80	22,400	11,338	
1901-02	313	80	25,040	9,997	
1902-03	189	80	15,120	9,297	
1903-04	124	80	9,920	6,171	
Koppa—					
1897-98	73	10	730	623	
1898-99	98	10	980	889	
1899-00	100	10	1,000	895	
1900-01	183	10	1,830	1,251	
1901-02	200	10	2,000	824	
1902-03	187	10	1,870	1,219	
1903-04	130	10	1,300	1,021	
Yedahalli—					
1897-98	56	30	1,680	874	
1898-99	51	30	1,530	977	
1899-00	56	30	1,680	957	
1900-01	60	30	1,800	1,378	
1901-02	63	30	1,890	1,591	
1902-03	66	30	1,980	1,681	
1903-04	64	30	1,920	1,321	
Chikmagalur—					
1897-98	273	155	42,315	24,366	
1898-99	280	155	43,400	33,945	
1899-00	260	155	40,300	30,225	
1900-01	312	155	48,360	35,340	
1901-02	330	155	51,150	43,942	
1902-03	350	155	54,250	33,713	
1903-04	280	155	43,400	15,887	
Kadur—					
1897-98	150	120	18,000	10,950	
1898-99	230	120	27,600	9,600	
1899-00	260	120	31,200	19,200	
1900-01	186	120	22,320	8,580	
1901-02	250	120	30,000	10,500	
1902-03	624	120	74,880	43,020	
1903-04	689	120	82,680	49,245	
Mudgere—					
1897-98	9	15	135	62	
1898-99	7	15	105	33	
1899-00	11	15	165	50	
1900-01	8	15	120	60	
1901-02	8	15	120	60	
1902-03	9	15	135	69	
1903-04	8	15	120	30	
District Total...					
1897-98	909	...	90,700	60,650	Equal to 10·7 anna crop.
1898-99	979	..	98,655	69,175	Do 11·2 do
1899-00	988	...	98,345	60,044	Do 9·7 do
1900-01	1,029	...	96,830	57,947	Do 9·5 do
1901-02	1,164	...	110,200	66,914	Do 9·7 do
1902-03	1,425	...	148,235	88,999	Do 9·6 do
1903-04	1,295	...	139,340	73,675	Do 8·4 do

395

Statement showing the area and yield of certain selected crops in a series of years in Taluks and Districts of the Mysore State.

SHIMOGA DISTRICT. SUGAR-CANE.

Taluks.	Area under crop.	Standard out-turn.		Estimated actual out-turn.	Remarks.
		Per acre.	Total for all acres.		
1	2	3 (a)	3 (b)	4	5
Shimoga—	Acres.	Maunds.	Maunds.	Maunds.	
1897-98	1,067	50	53,350	47,950	
1898-99	822	50	41,100	38,712	
1899-00	921	50	46,050	18,211	
1900-01	1,021	50	51,050	26,512	
1901-02	1,324	50	66,200	58,100	
1902-03	1,408	50	70,400	51,352	
1903-04	772	50	38,600	38,738	
Chennagiri—					
1897-98	419	45	18,855	16,740	
1898-99	443	45	19,935	15,570	
1899-00	441	45	19,845	8,152	
1900-01	425	45	19,125	13,057	
1901-02	455	45	20,475	16,027	
1902-03	371	45	16,695	12,956	
1903-04	366	45	16,470	9,639	
Honnali—					
1897-98	293	45	13,185	12,105	
1898-99	194	45	8,730	8,744	
1899-00	206	45	9,270	4,994	
1900-01	377	45	16,965	16,042	
1901-02	860	45	38,700	34,920	
1902-03	860	45	38,700	34,659	
1903-04	800	45	36,000	25,875	
Shikarpur—					
1897-98	3,048	90	274,320	157,050	
1898-99	2,489	90	224,010	127,620	
1899-00	3,486	90	313,740	94,182	
1900-01	2,855	90	256,950	64,248	
1901-02	5,710	90	513,900	513,922	
1902-03	5,437	90	489,330	403,976	
1903-04	4,035	90	363,150	317,297	
Sorab—					
1897-98	1,196	65	77,740	59,475	
1898-99	1,359	65	88,335	62,400	
1899-00	1,495	65	97,175	32,982	
1900-01	1,089	65	70,785	34,378	
1901-02	1,455	65	94,575	70,070	
1902-03	1,714	65	111,410	76,891	
1903-04	1,400	65	91,000	58,783	

Statement showing the area and yield of certain selected crops, etc.—*concld.* 346

SHIMOGA DISTRICT. SUGAR-CANE

Taluks.	Area under crop.	Standard out-turn. Per acre.	Standard out-turn. Total for all acres.	Estimated actual out-turn.	Remarks.
1	2	3 (a)	3 (b)	4	5
Sagar—	Acres.	Maunds.	Maunds.	Maunds.	
1897-98	663	40	26,520	17,640	
1898-99	661	40	26,440	17,560	
1899-00	516	40	20,640	11,554	
1900-01	501	40	20,040	13,297	
1901-02	855	40	34,200	25,283	
1902-03	828	40	33,120	24,695	
1903-04	639	40	25,560	18,309	
Nagar—					
1897-98	371	40	14,840	8,160	
1898-99	342	40	13,680	7,920	
1899-00	423	40	16,920	8,585	
1900-01	228	40	9,120	4,605	
1901-02	287	40	11,480	9,040	
1902-03	358	40	14,320	11,973	
1903-04	304	40	12,160	10,298	
Tirthahalli—					
1897-98	220	40	8,800	4,800	
1898-99	248	40	9,920	6,040	
1899-00	246	40	9,840	6,506	
1900-01	223	40	8,920	6,251	
1901-02	313	40	12,520	9,626	
1902-03	271	40	10,840	9,006	
1903-04	227	40	9,080	7,207	
Kumsi—					
1897-98	340	45	15,300	7,346	
1898-99	382	45	17,190	11,520	
1899-00	384	45	17,280	7,497	
1900-01	220	45	9,900	5,051	
1901-02	352	45	15,840	8,767	
1902-03	220	45	9,900	5,051	
1903-04	448	45	20,160	14,819	
District Total—					
1897-98	7,617	..	502,910	331,266	Equal to 10·5 anna crop.
1898-99	6,940	...	449,340	299,086	Do 10·6 do
1899-00	8,119	...	550,760	192,663	Do 5·6 do
1900-01	6,939	..	462,855	183,441	Do 6·3 do
1901-02	11,611	...	807,890	745,755	Do 14·7 do
1902-03	11,467	...	794,715	630,559	Do 12·7 do
1903-04	8,991	...	612,180	500,965	Do 13·1 do

Statement showing the estimated out-turn of certain selected crops in a series of years in Taluks and Districts of the Mysore State.

DISTRICTWAR. SUGAR-CANE

Districts.	Area under crop.	Standard out-turn.	Estimated actual out-turn.	Remarks.
1	2	3	4	5
	Acres.	Maunds.	Maunds.	
Bangalore—				
1897-98	2,841	478,047	289,646	Equal to 9·7 anna crop.
1898-99	5,581	1,051,843	561,161	Do 8·5 do
1899-00	3,596	597,311	300,767	Do 8·0 do
1900-01	4,140	686,354	380,652	Do 8·8 do
1901-02	4,685	806,384	468,213	Do 9·2 do
1902-03	4,102	735,335	470,160	Do 10·2 do
1903-04	3,690	673,603	408,524	Do 9·7 do
Kolar—				
1897-98	7,046	1,223,434	830,260	Do 10·8 do
1898-99	6,367	1,116,860	729,033	Do 10·4 do
1899-00	5,928	1,028,771	542,012	Do 8·4 do
1900-01	15,602	2,955,801	1,241,667	Do 6·7 do
1901-02	10,667	1,788,045	1,358,629	Do 12·1 do
1902-03	10,201	1,714,459	1,316,500	Do 12·2 do
1903-04	11,577	1,934,523	1,488,779	Do 12·3 do
Tumkur—				
1897-98	1,426	256,625	183,813	Do 11·0 do
1898-99	1,339	211,075	139,925	Do 10·6 do
1899-00	1,124	205,703	99,393	Do 7·7 do
1900-01	1,638	309,249	157,507	Do 8·1 do
1901-02	2,044	401,300	258,187	Do 10·2 do
1902-03	2,068	393,935	274,547	Do 11·1 do
1903-04	1,454	280,401	205,099	Do 11·7 do
Chitaldrug—				
1897-98	770	33,655	18,075	Do 8·6 do
1898-99	2,185	71,005	54,528	Do 12·2 do
1899-00	1,824	82,730	28,845	Do 5·5 do
1900-01	1,774	68,270	36,368	Do 8·5 do
1901-02	902	39,780	18,183	Do 7·1 do
1902-03	1,780	57,555	34,180	Do 9·5 do
1903-04	3,124	127,030	112,722	Do 14·2 do
Mysore—				
1897-98	2,947	337,995	304,133	Do 14·4 do
1898-99	3,136	372,415	372,846	Do 16·0 do
1899-00	5,059	622,216	484,787	Do 12·4 do
1900-01	4,389	524,208	443,467	Do 13·5 do
1901-02	4,896	588,972	477,748	Do 12·9 do
1902-03	5,293	637,720	454,897	Do 11·4 do
1903-04	6,169	706,152	497,278	Do 11·2 do

398

Statement showing the estimated out-turn of certain crops, etc.—*concld.*

DISTRICTVAR. SUGAR-CANE

Districts.	Area under crop.	Standard out-turn.	Estimated actual out-turn.	Remarks.
1	2	3	4	5
Hassan—	Acres.	Maunds.	Maunds.	
1897-98	2,773	373,515	214,989	Equal to 9·2 anna crop.
1898-99	3,387	481,455	288,915	Do 9·6 do
1899-00	4,535	681,095	305,063	Do 7·1 do
1900-01	5,355	777,755	440,947	Do 9·0 do
1901-02	7,158	1,070,610	557,824	Do 8·3 do
1902-03	8,936	1,232,425	643,454	Do 8·3 do
1903-04	5,390	760,410	352,355	Do 7·4 do
Kadur—				
1897-98	909	90,700	60,650	Do 10·7 do
1898-99	979	98,655	69,175	Do 11·2 do
1899-00	988	98,345	60,044	Do 9·7 do
1900-01	1,029	96,830	57,947	Do 9·5 do
1901-02	1,164	110,200	66,914	Do 9·7 do
1902-03	1,425	148,235	88,999	Do 9·6 do
1903-04	1,295	139,340	73,675	Do 8·4 do
Shimoga—				
1897-98	7,617	502,910	331,266	Do 10·5 do
1898-99	6,940	449,340	299,086	Do 10·6 do
1899-00	8,119	550,760	192,663	Do 5·6 do
1900-01	6,939	462,855	183,441	Do 6·3 do
1901-02	11,611	807,890	745,755	Do 14·7 do
1902-03	11,467	794,715	630,559	Do 12·7 do
1903-04	8,991	612,180	500,965	Do 13·1 do
Provincial Total—				
1897-98	26,329	3,296,881	2,232,882	Do 10·8 do
1898-99	29,914	3,852,648	2,514,669	Do 10·4 do
1899-00	31,173	3,866,931	2,013,574	Do 8·3 do
1900-01	40,866	5,881,322	2,941,996	Do 8·0 do
1901-02	43,127	5,613,181	3,951,453	Do 11·2 do
1902-03	45,272	5,714,379	3,913,296	Do 10·9 do
1903-04	41,690	5,233,639	3,639 397	Do 11·1 do

OFFICE OF THE DIRECTOR OF STATISTICS IN MYSORE,
Bangalore, dat ed 17th January 1905.

T. ANANDA ROW,
Director of Statistics in Mysore.

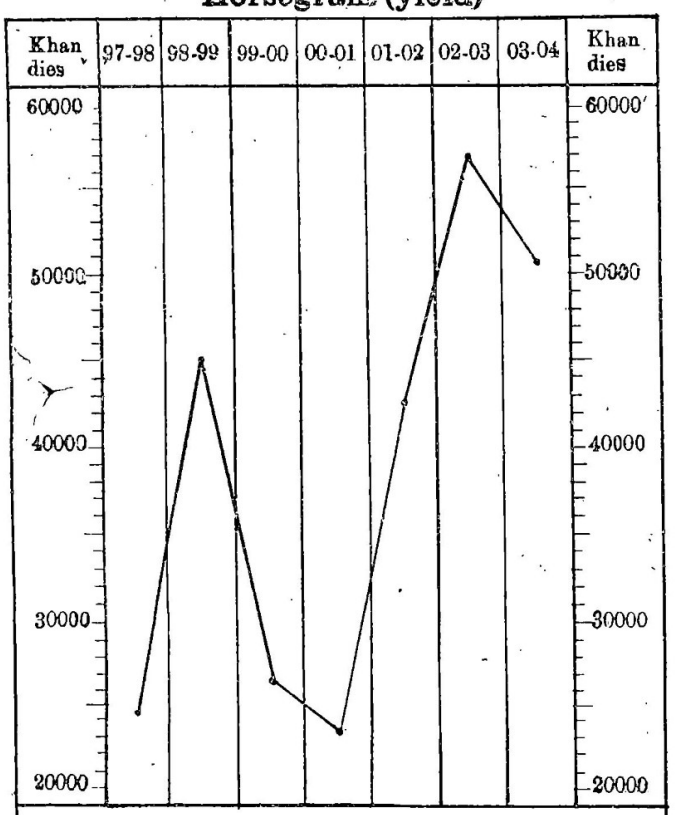

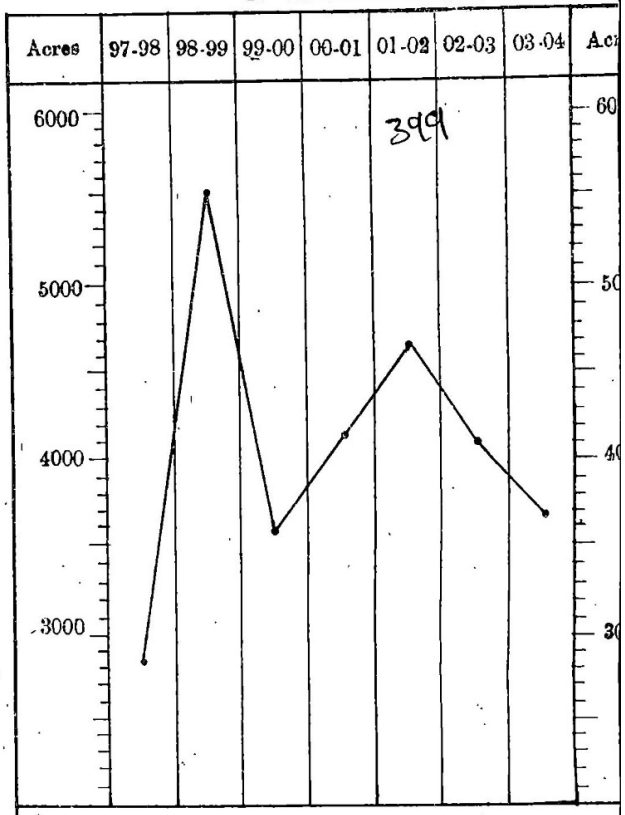

399

Cholam (Area)

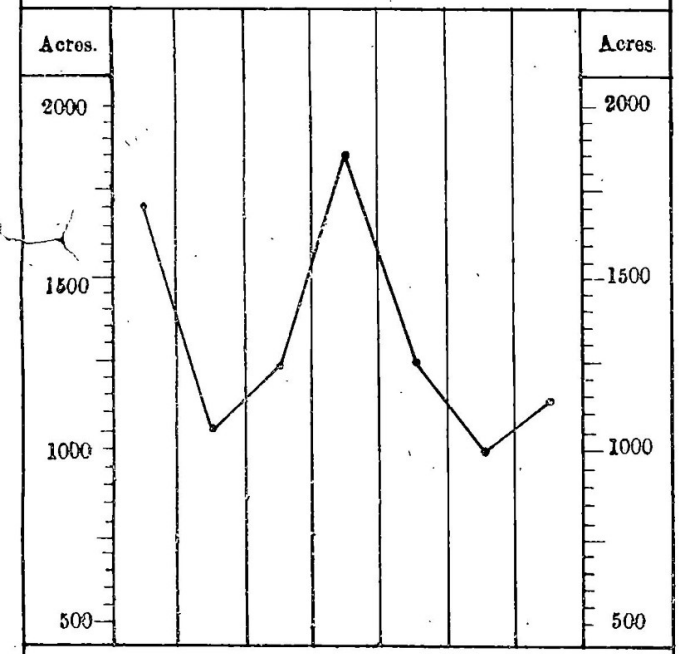

Sugarcane (yield)

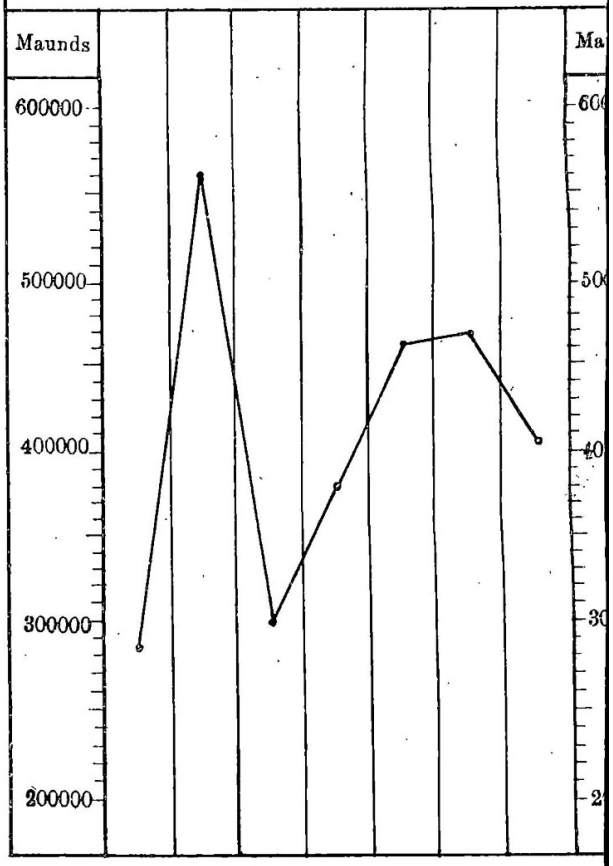

Cholam (yield)

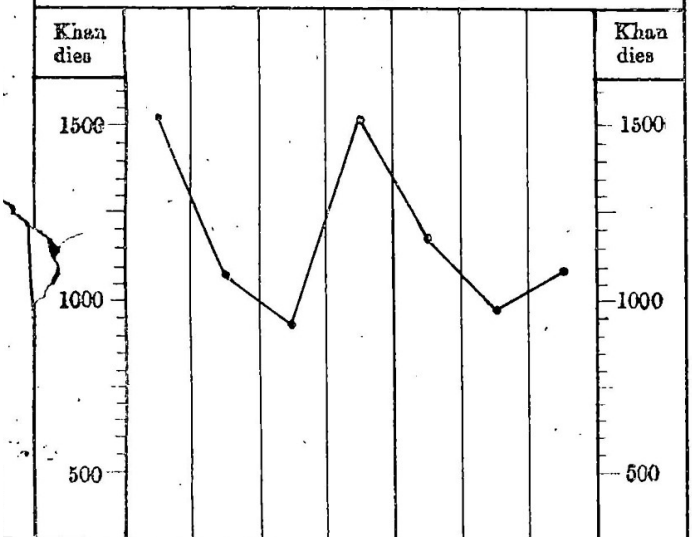

Rain fall

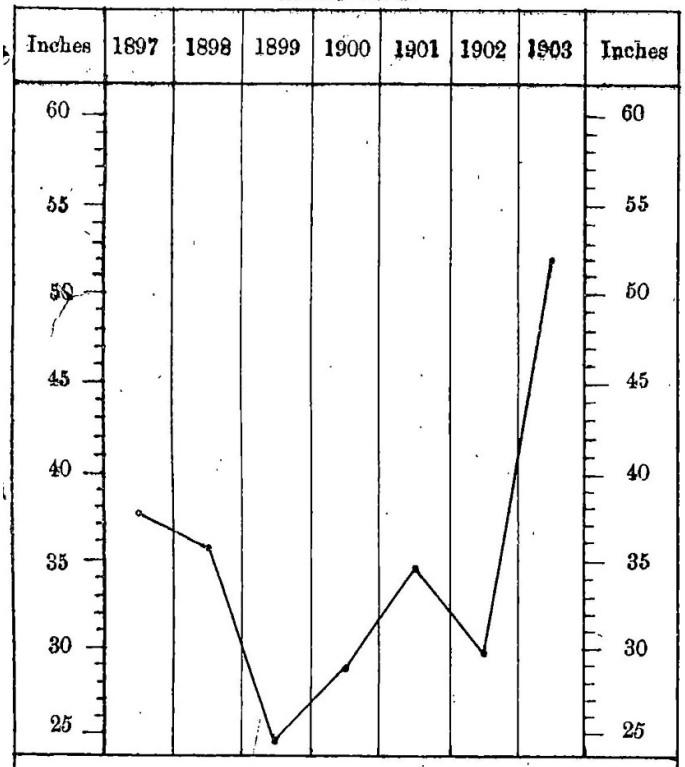

Paddy (Area)

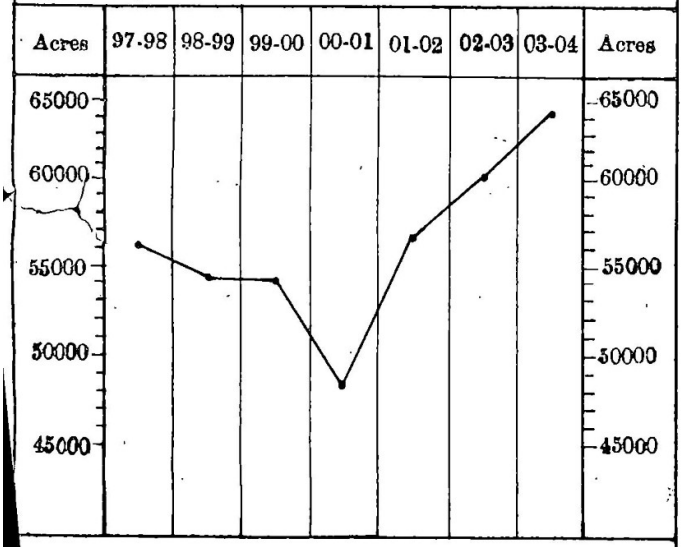

Paddy (yield)

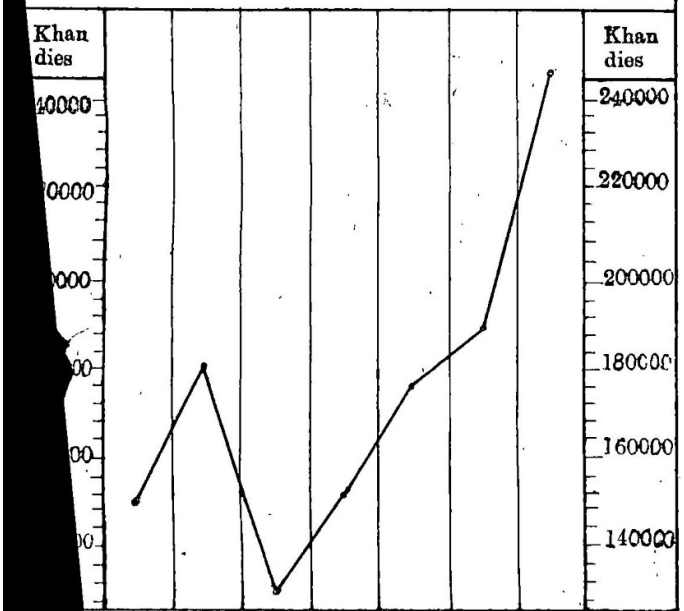

Ragi (Area)

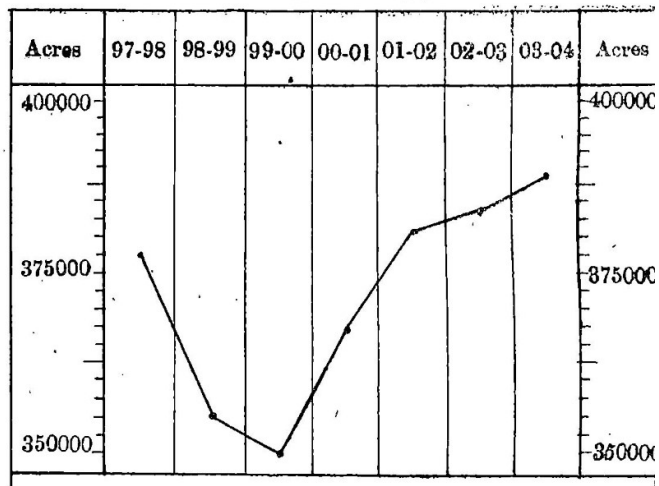

Ragi (yield)

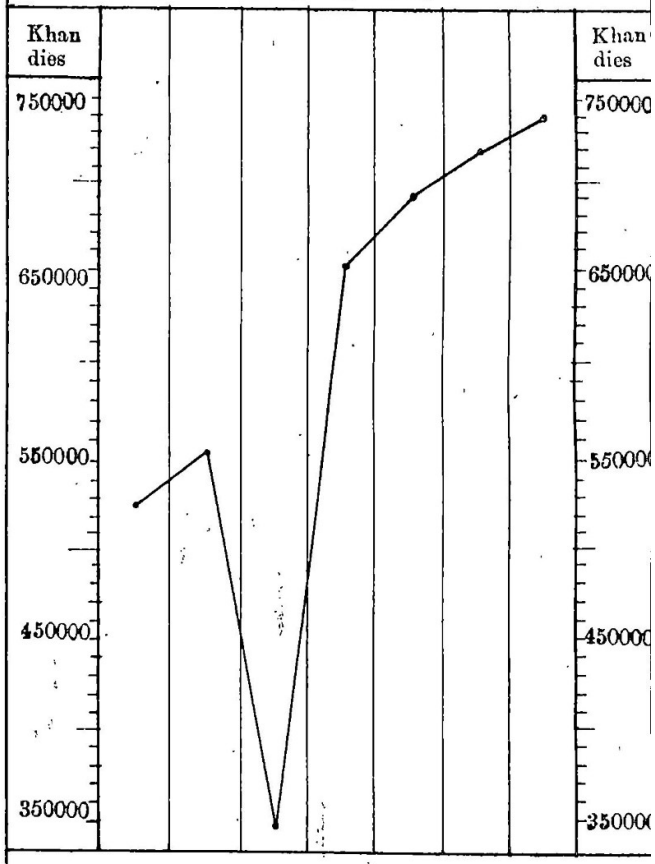

Horsegram (Area)

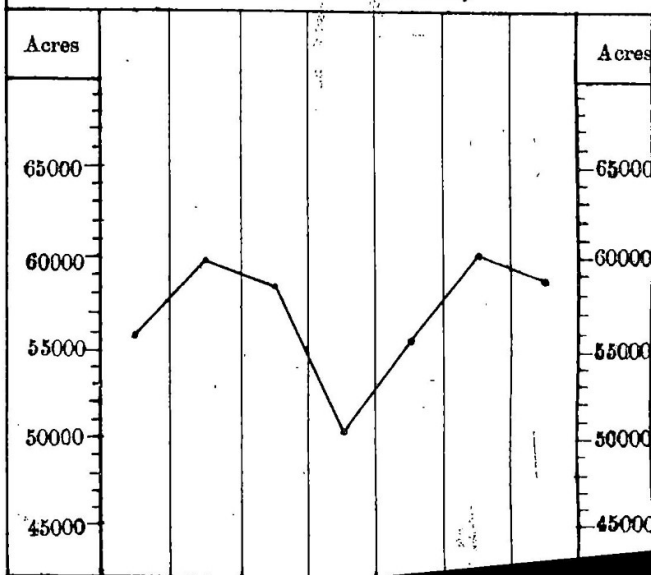

Rain fall

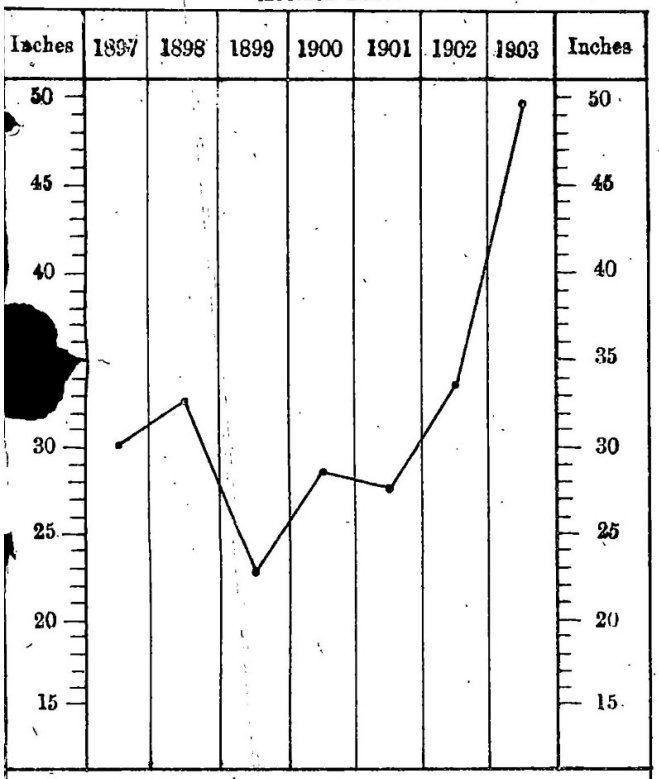

Paddy (Area)

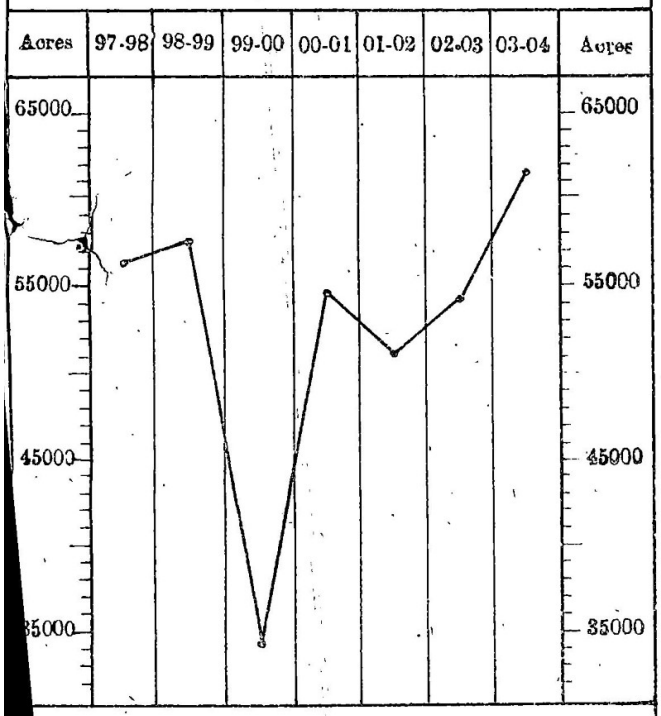

Ragi (area)

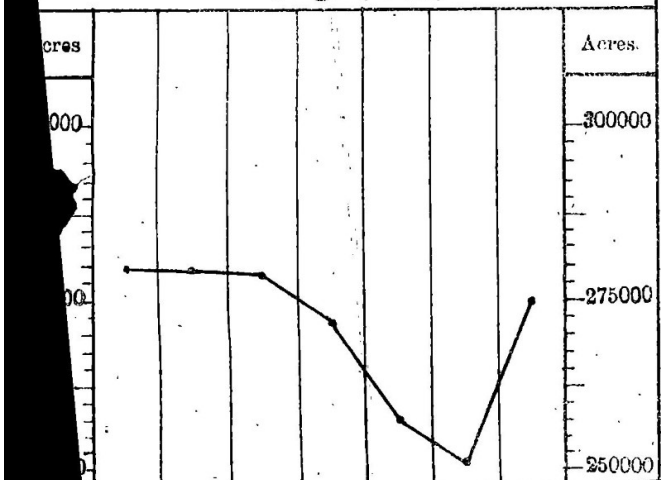

Paddy (yield)

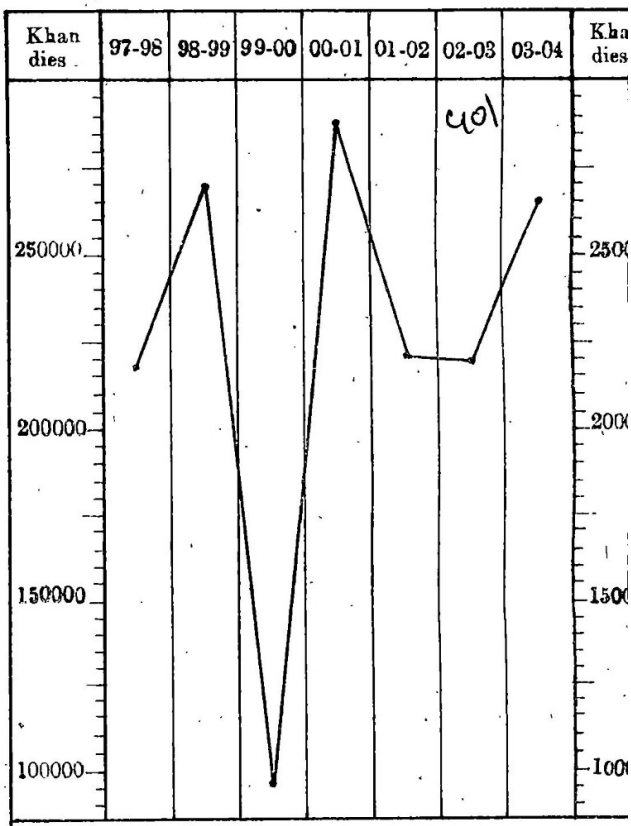

Ragi (yield)

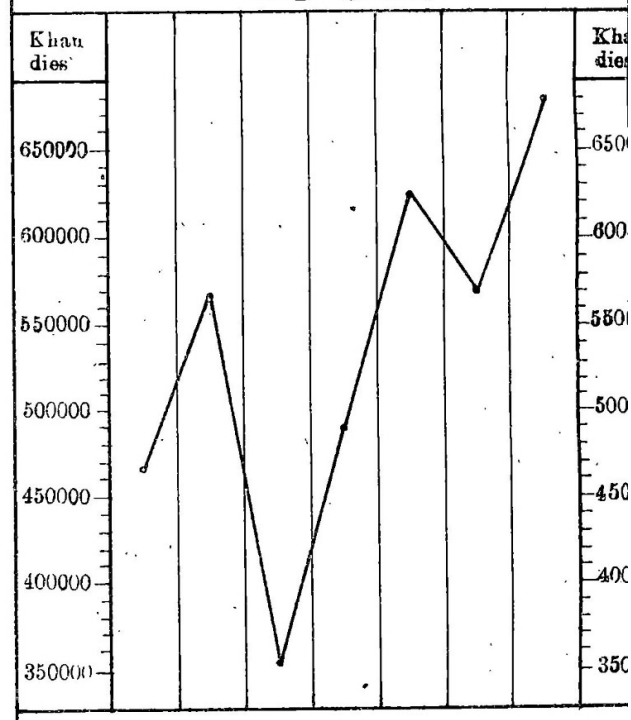

Cholam (Area)

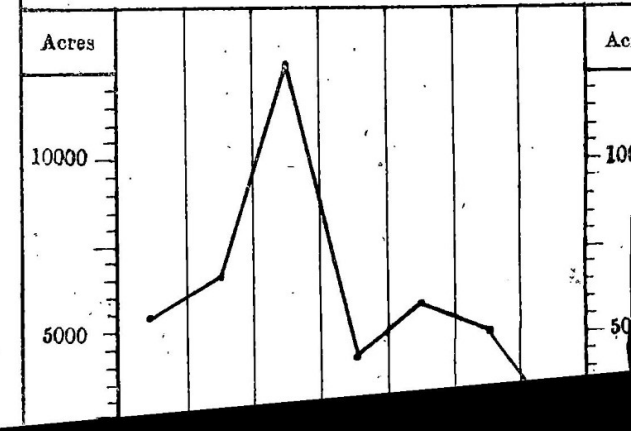

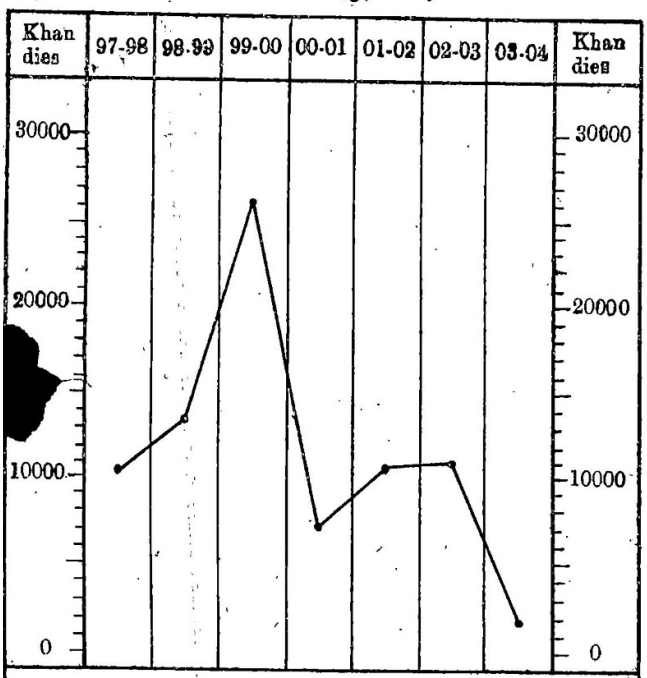

Horsegram (Area)

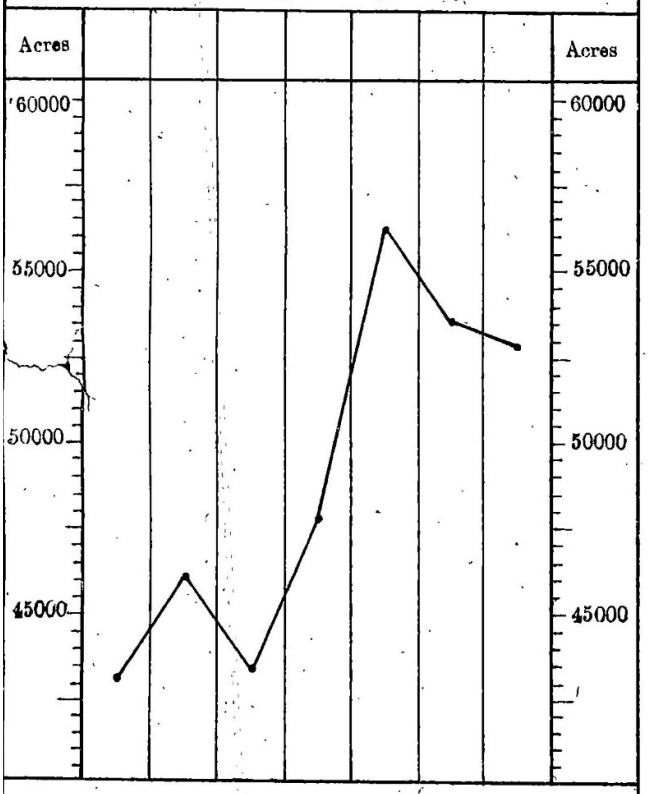

Sugarcane (Area)

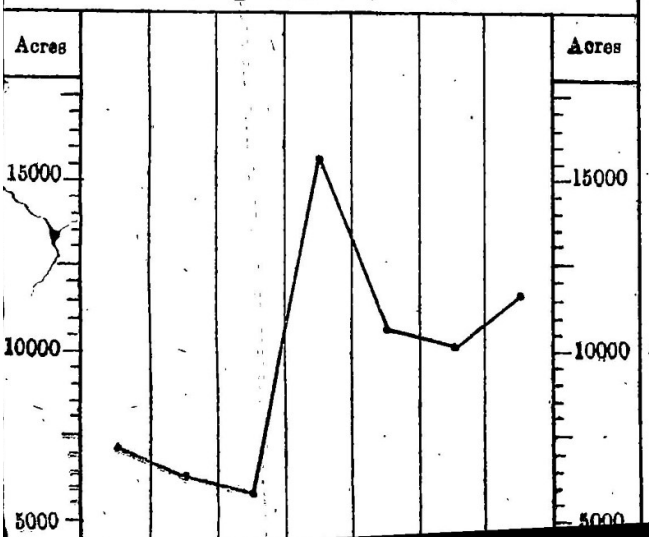

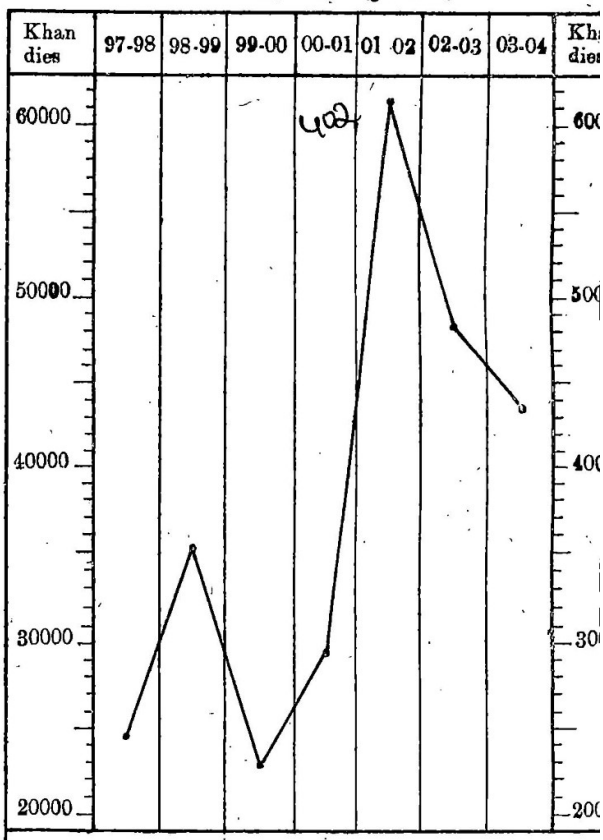

Sugarcane (yield)

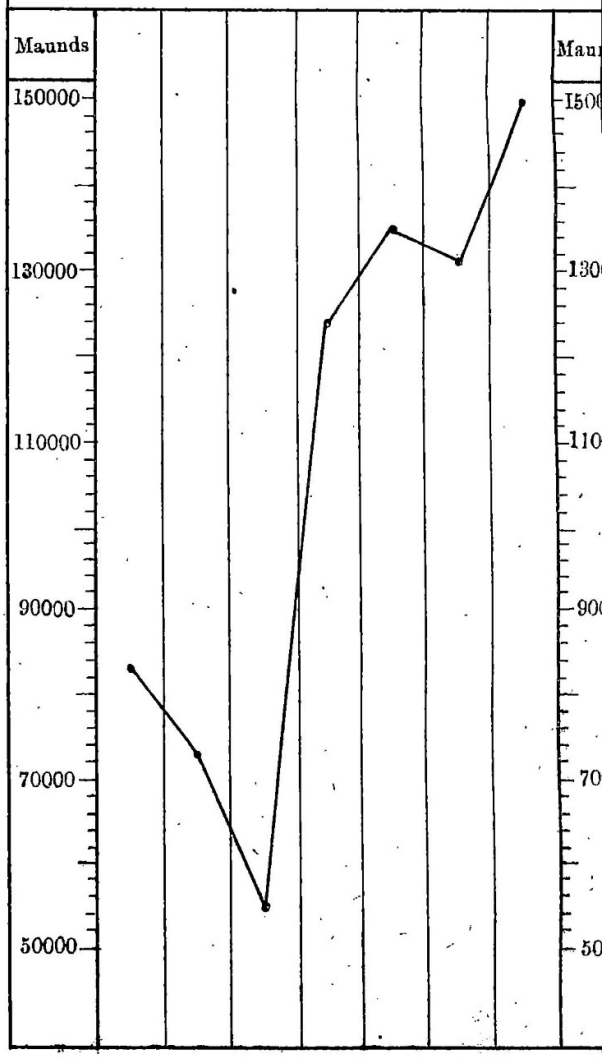

Horsegram (Area)

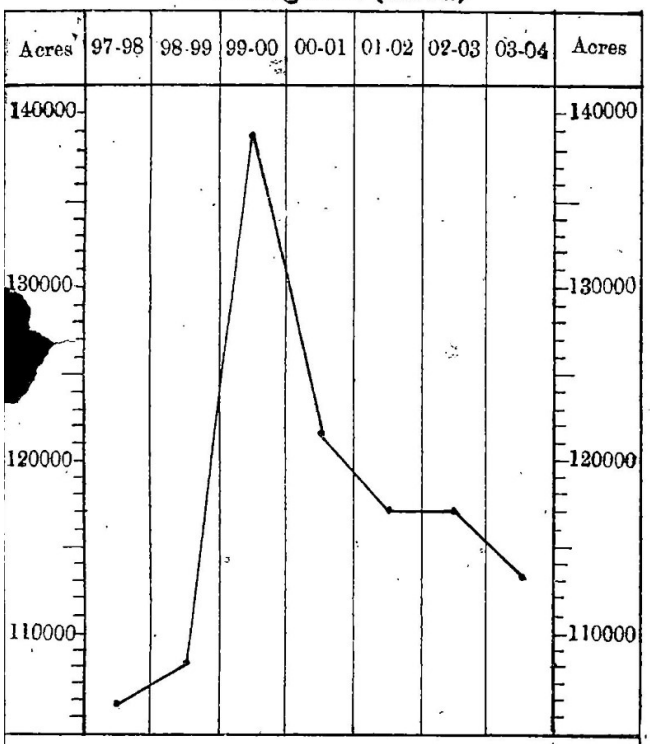

Horsegram (yield)

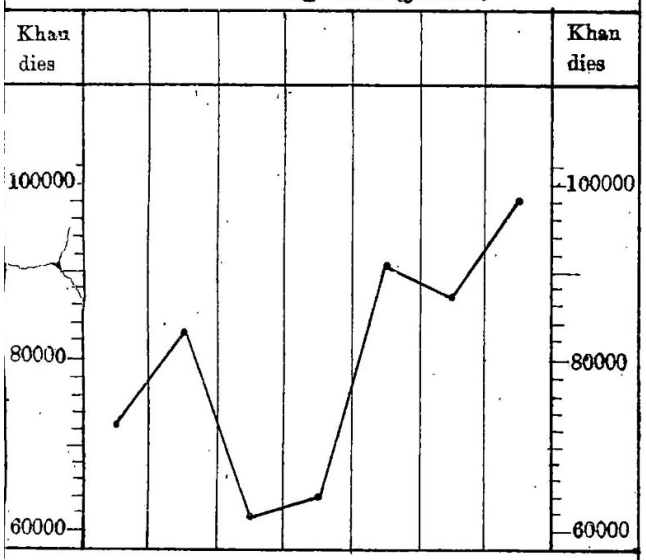

Cholam (Area)

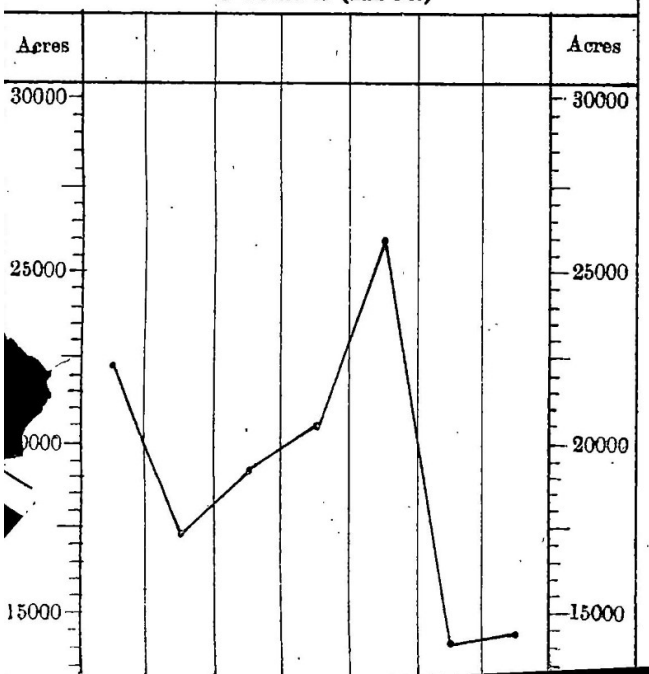

Cholam (yield)

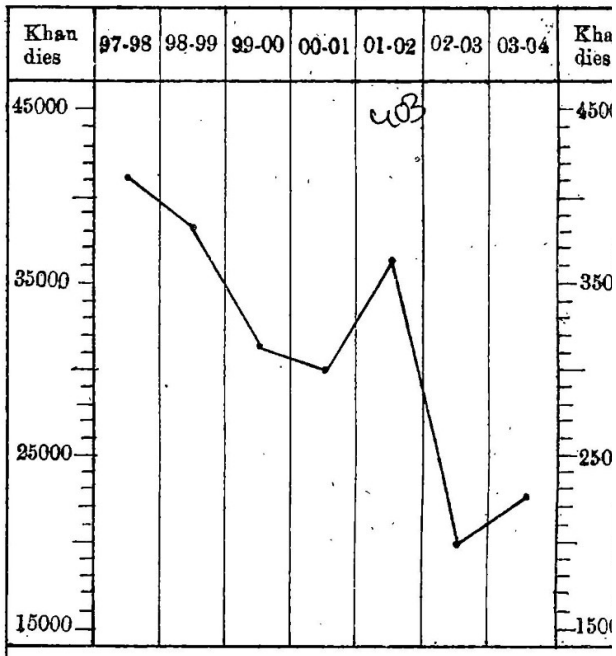

Sugarcane (Area)

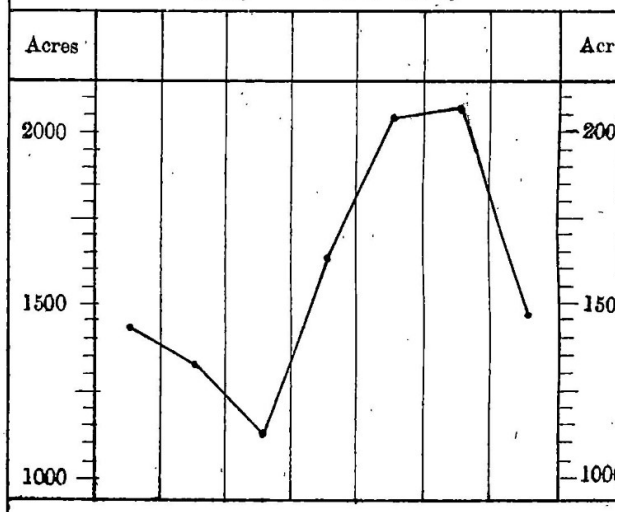

Sugarcane (yield)

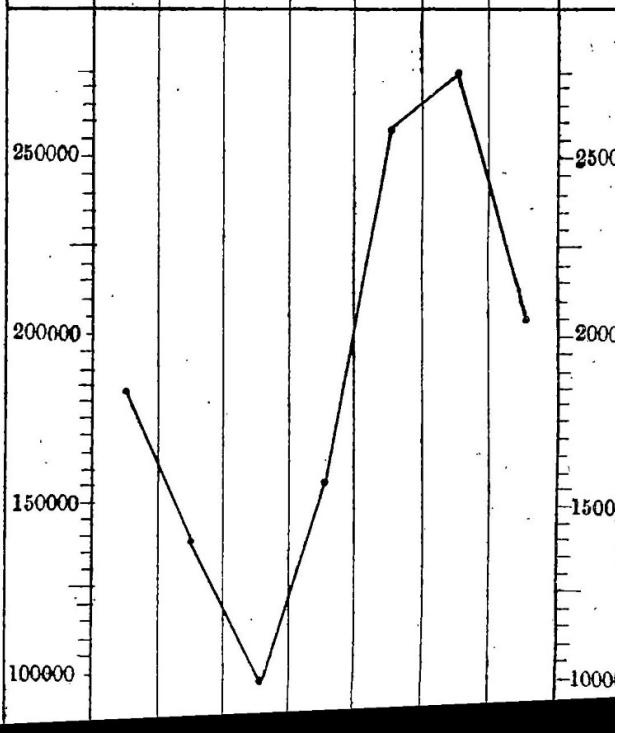

Rain fall 404

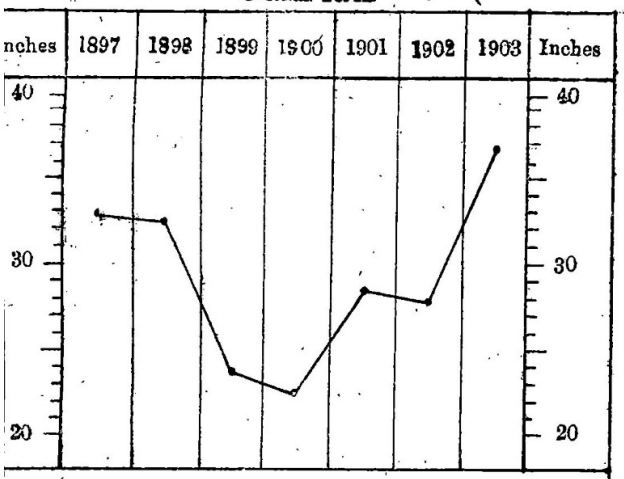

Paddy (Area)

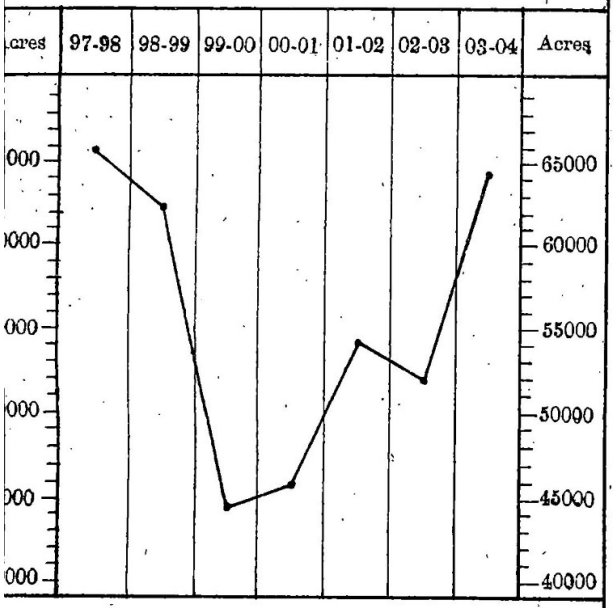

Paddy (yield)

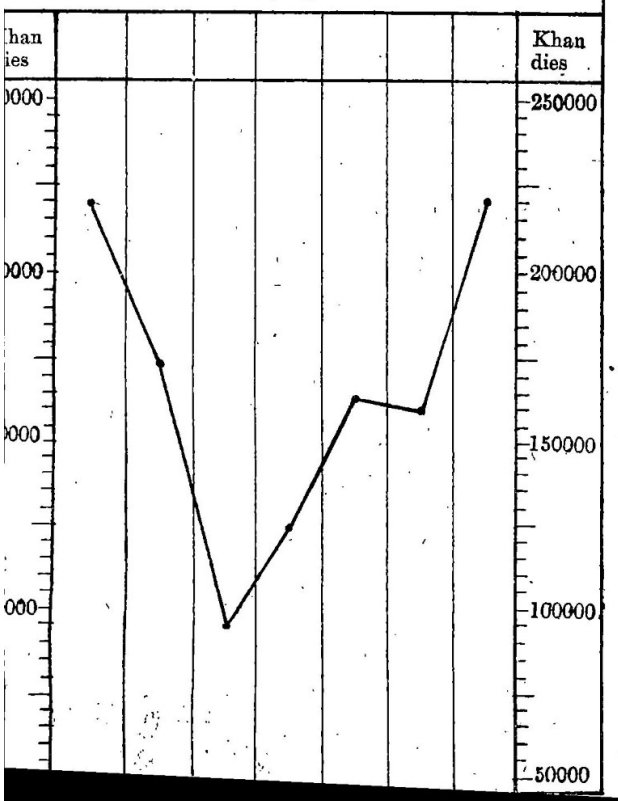

Ragi (Area)

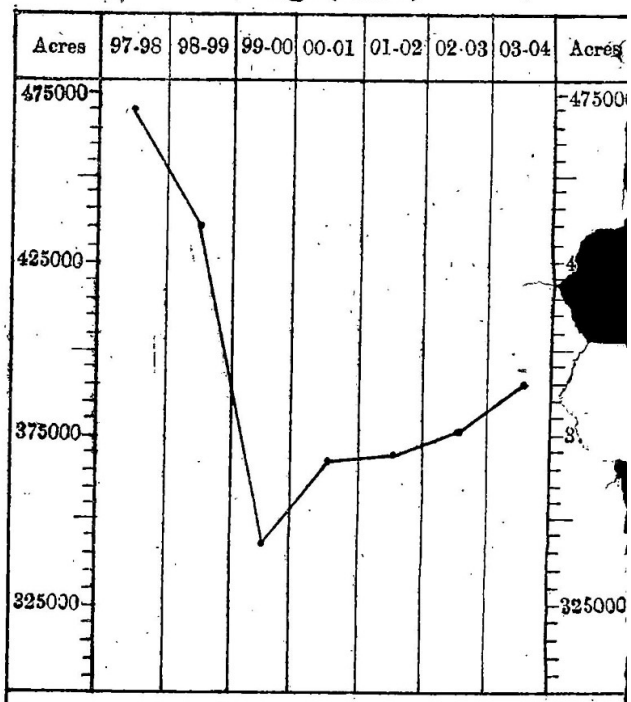

Ragi (yield)

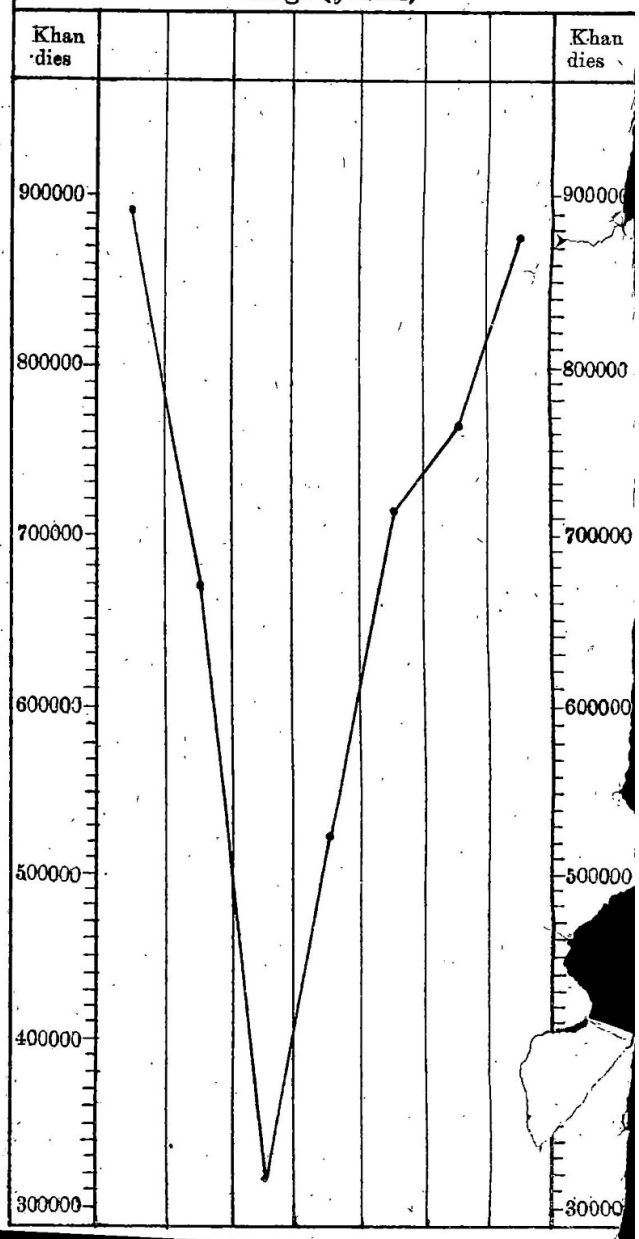

Horsegram (yield)

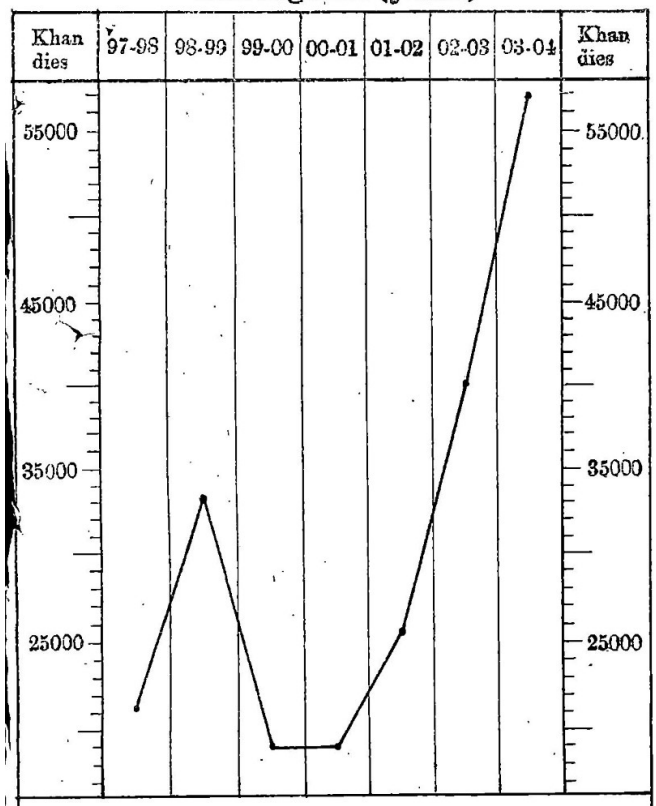

Cholam (Area)

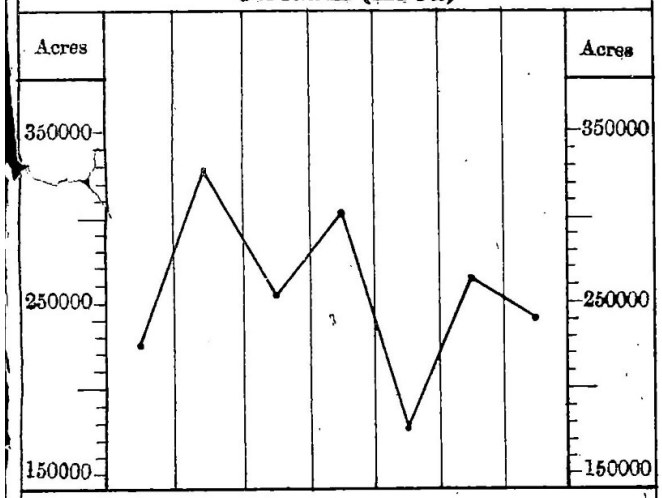

Cholam (yield)

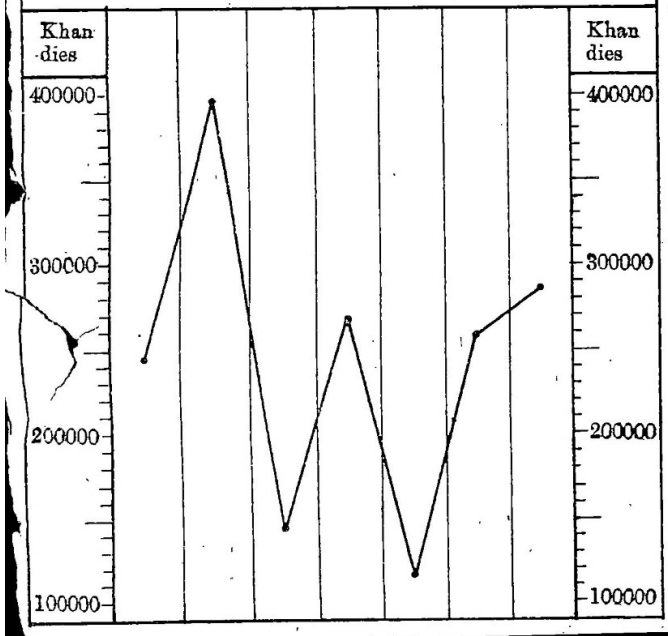

Sugarcane (Area)

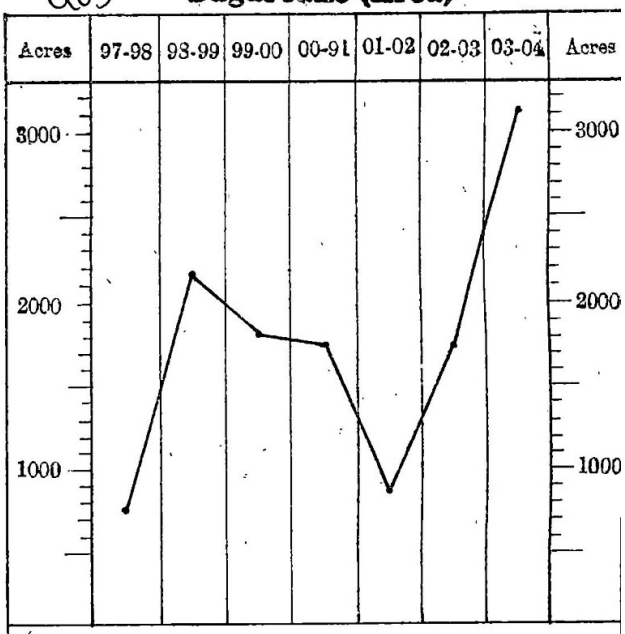

Sugarcane (yield)

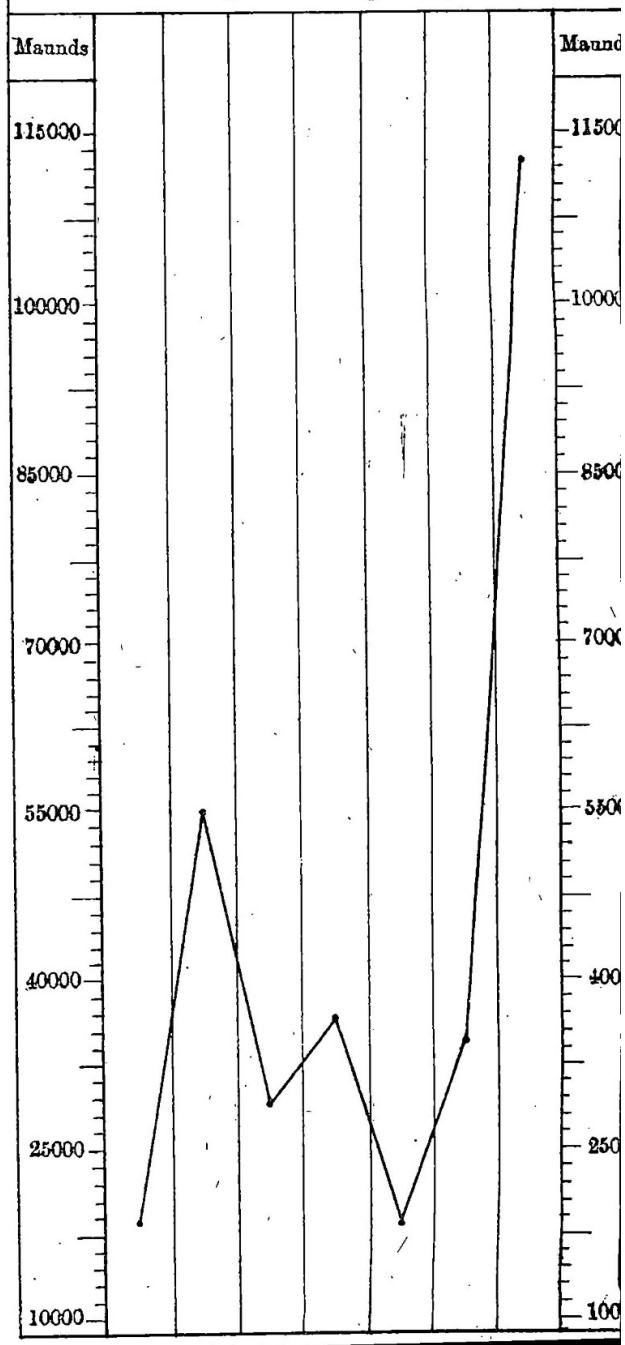

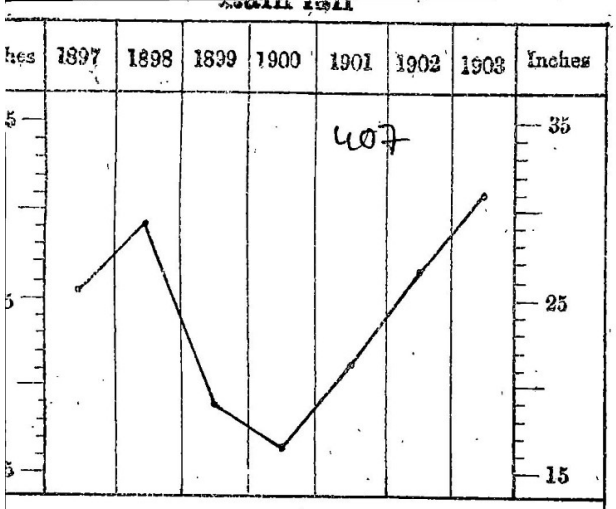

407

Paddy (Area)

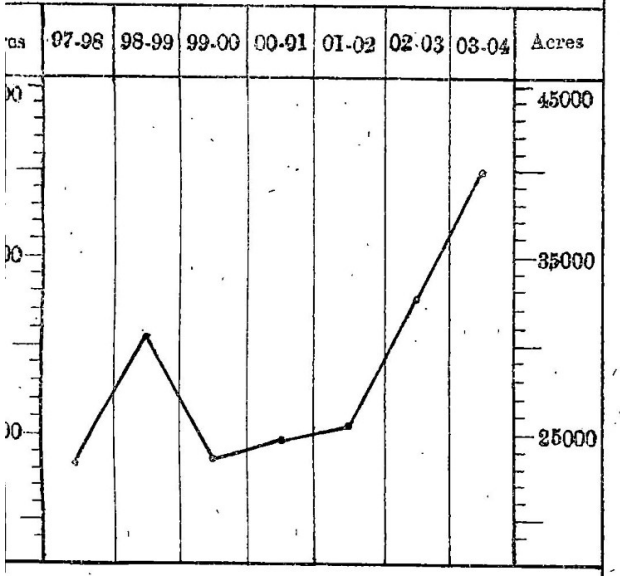

Paddy (yield)

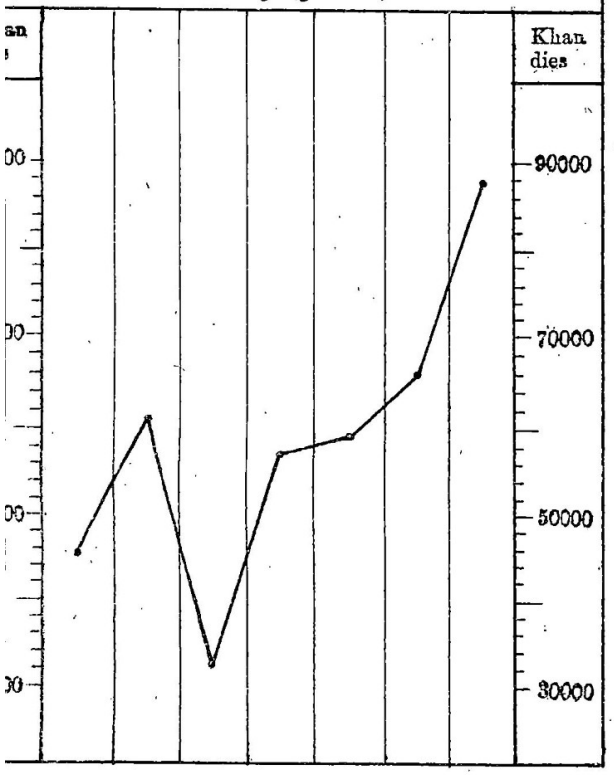

Ragi (Area)

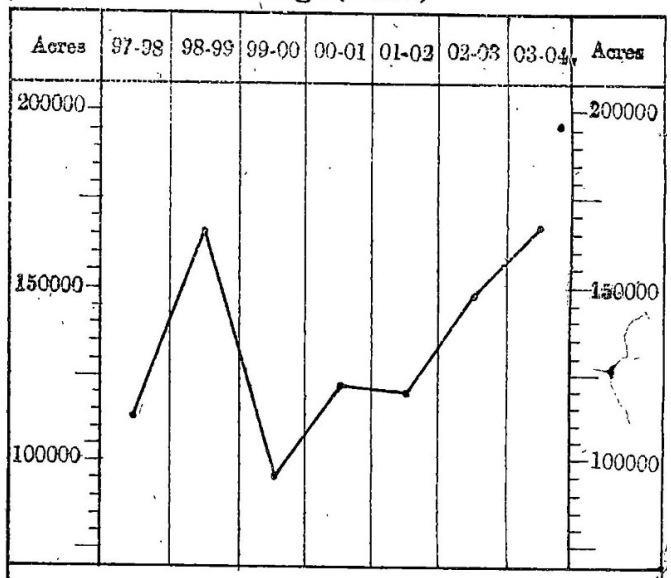

Ragi (yield)

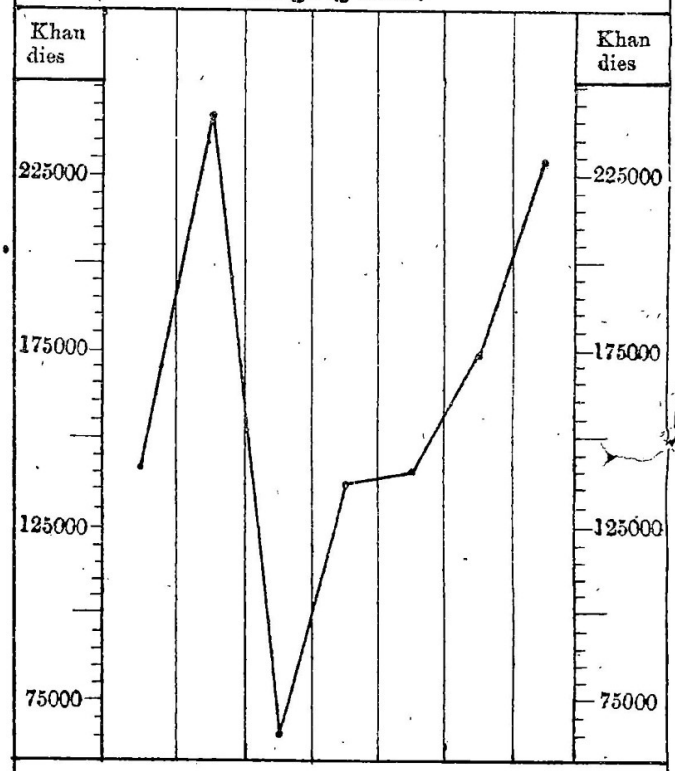

Horsegram (Area)

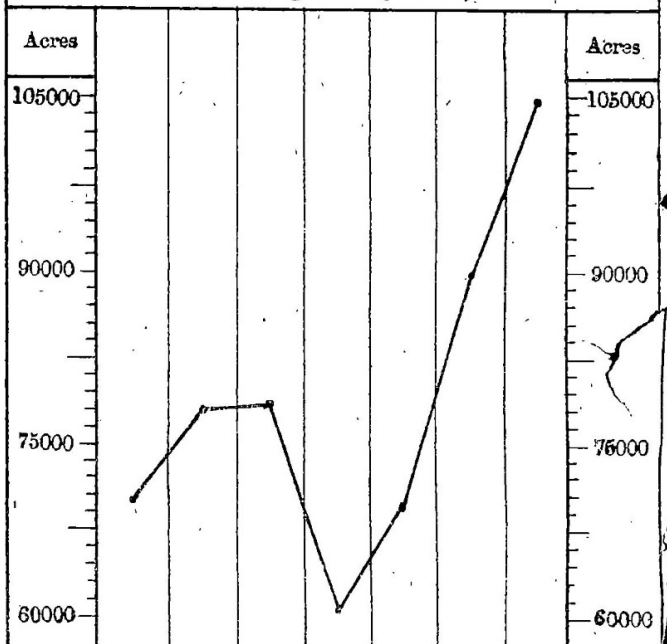

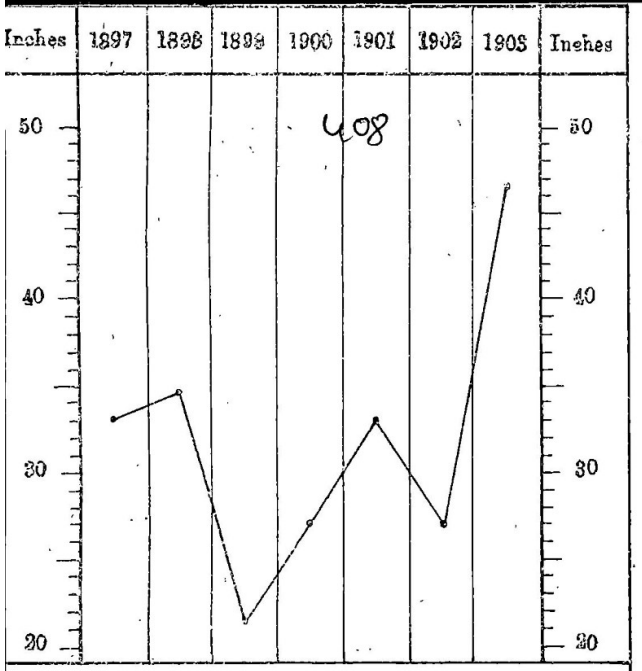
Inches
1897
1898
1899
1900
1901
1902
1903
Inches
50
40
30
20
408

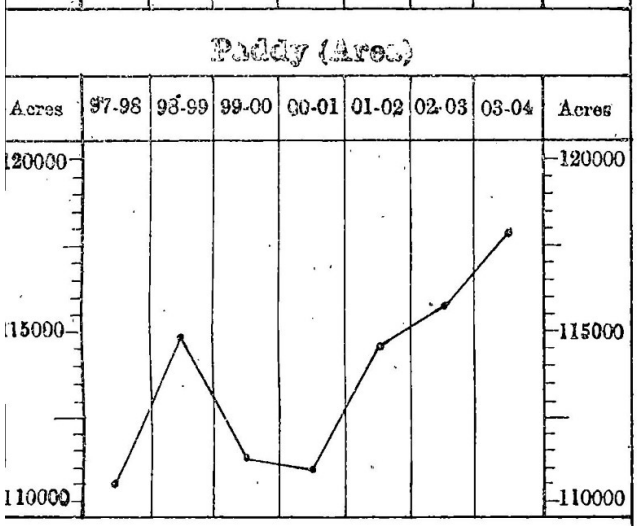
Paddy (Area)
Acres
97-98
98-99
99-00
00-01
01-02
02-03
03-04
Acres
120000
115000
110000

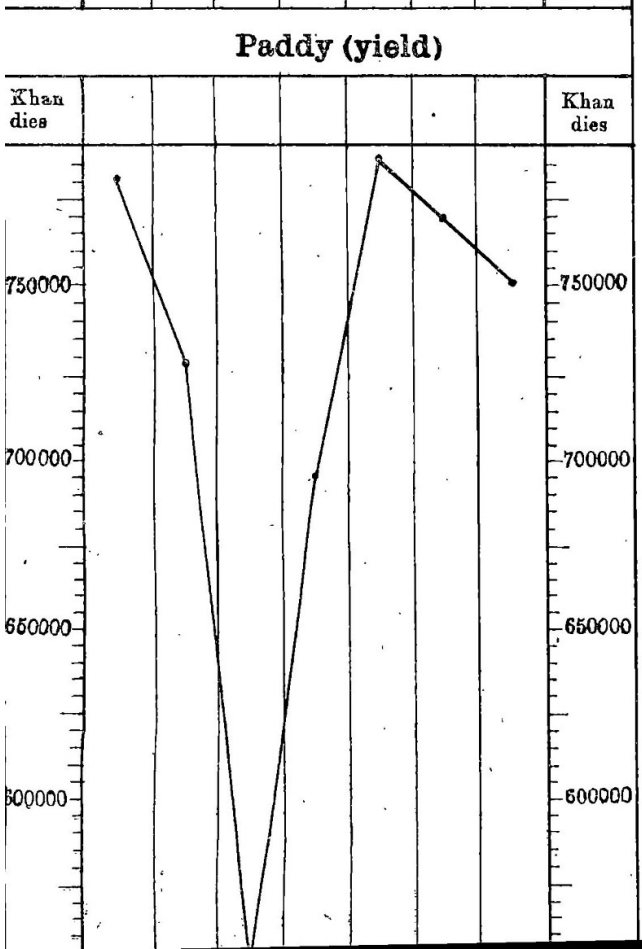
Paddy (yield)
Khan dies
Khan dies
750000
700000
650000
600000

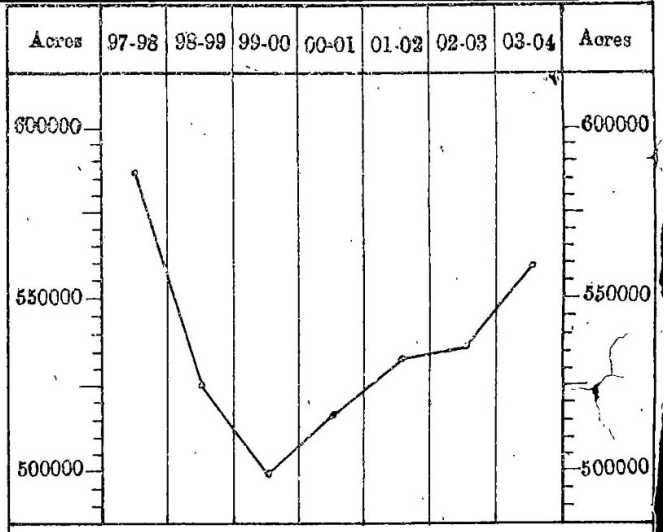
Acres
97-98
98-99
99-00
00-01
01-02
02-03
03-04
Acres
600000
550000
500000

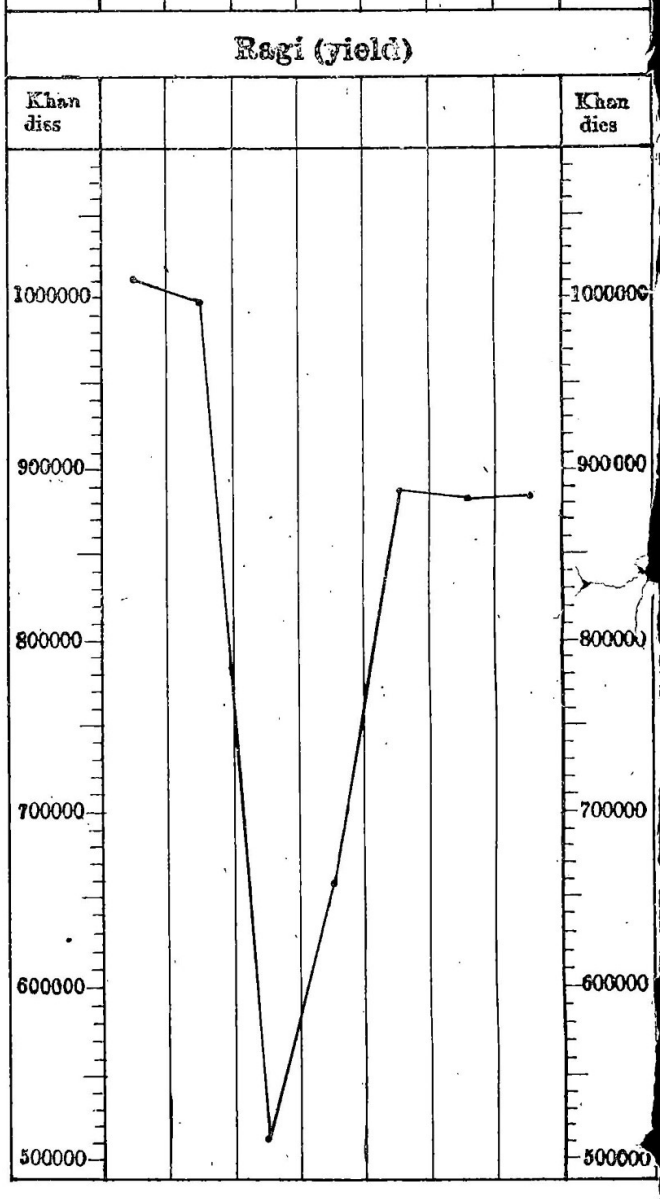
Ragi (yield)
Khan dies
Khan dies
1000000
900000
800000
700000
600000
500000

Horsegram (Area)

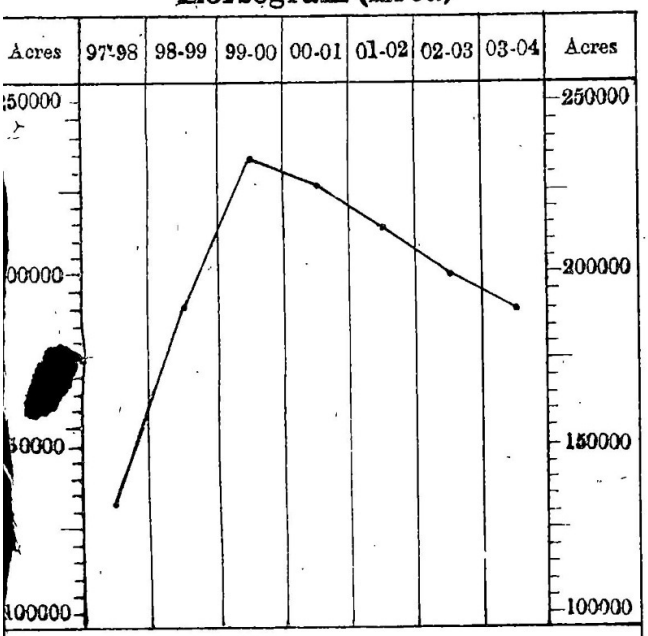

Horsegram (yield)

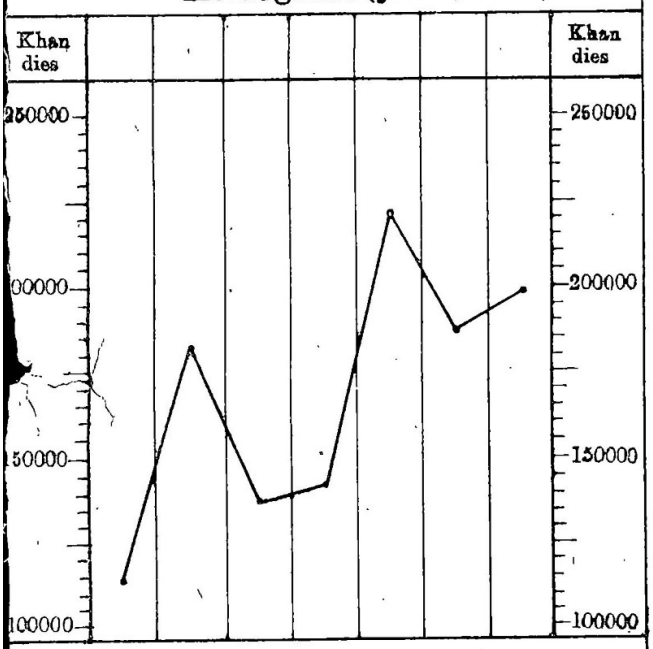

Cholam (Area)

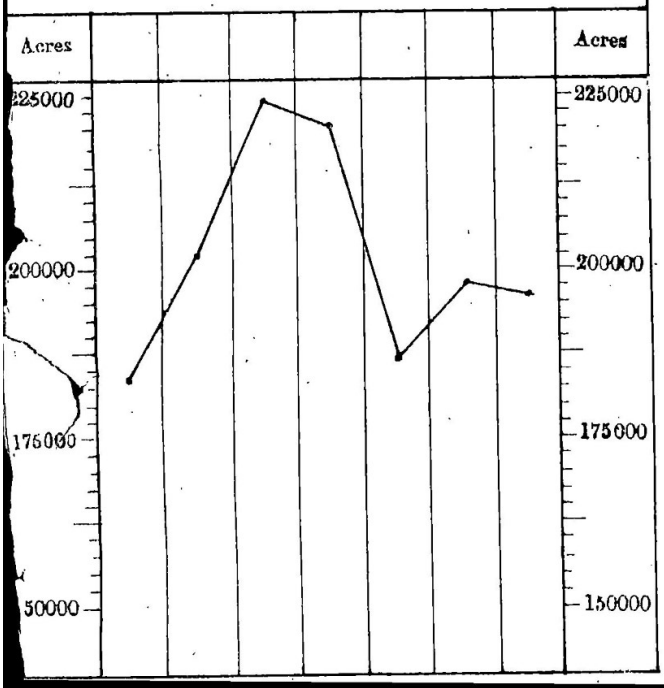

Cholam (yield)

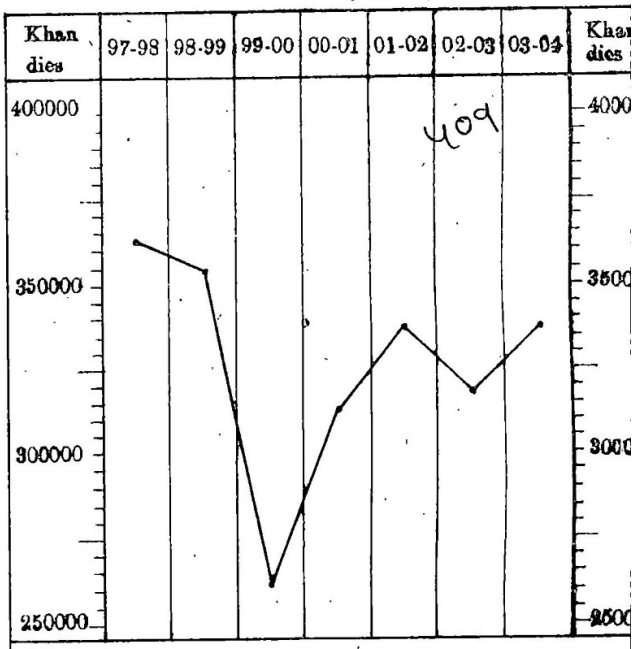

Sugarcane (Area)

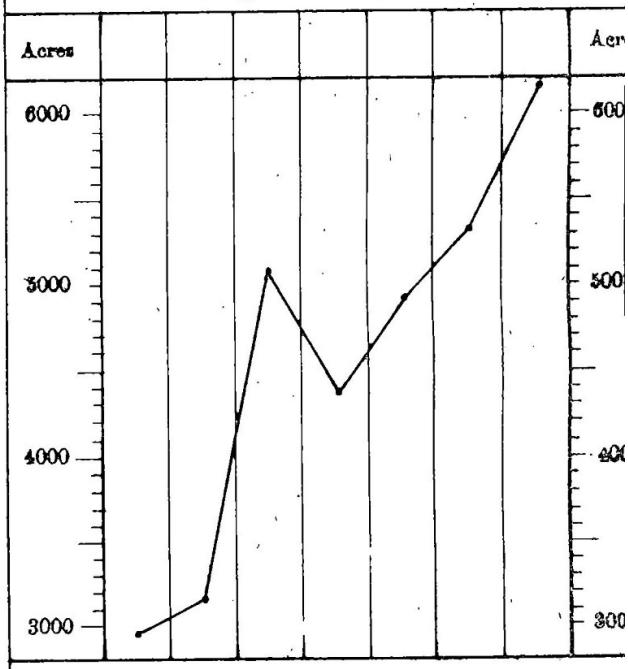

Sugarcane (yield)

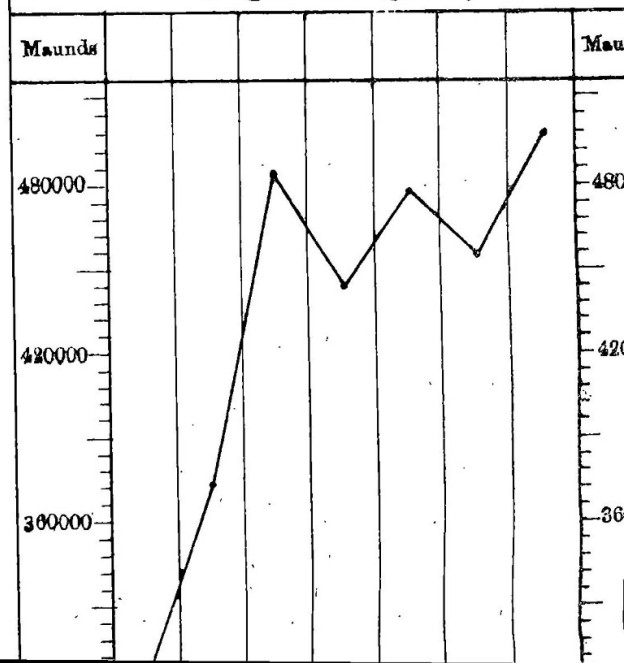

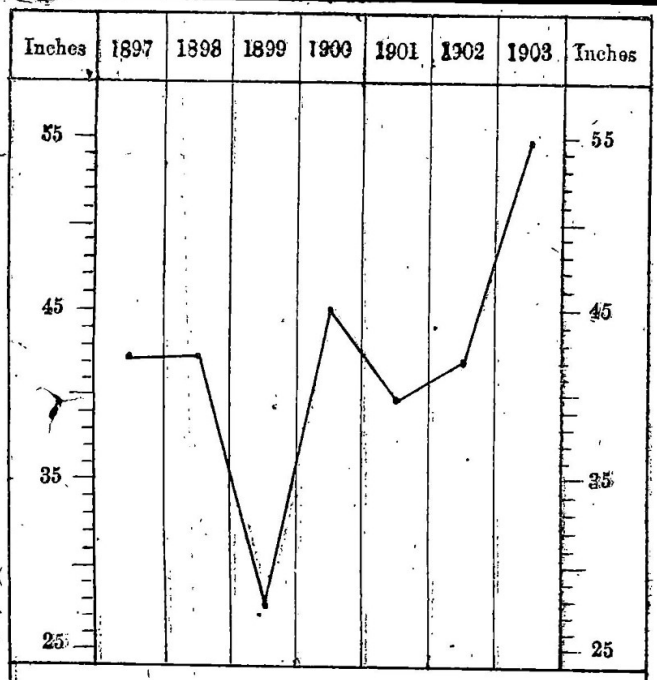

Paddy (Area)

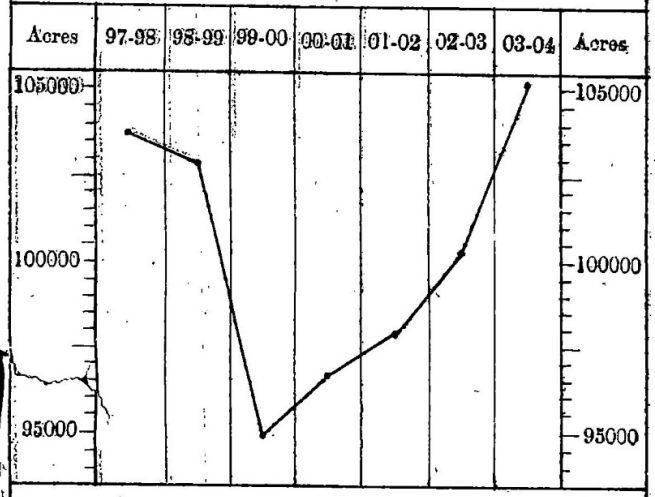

Paddy (yield)

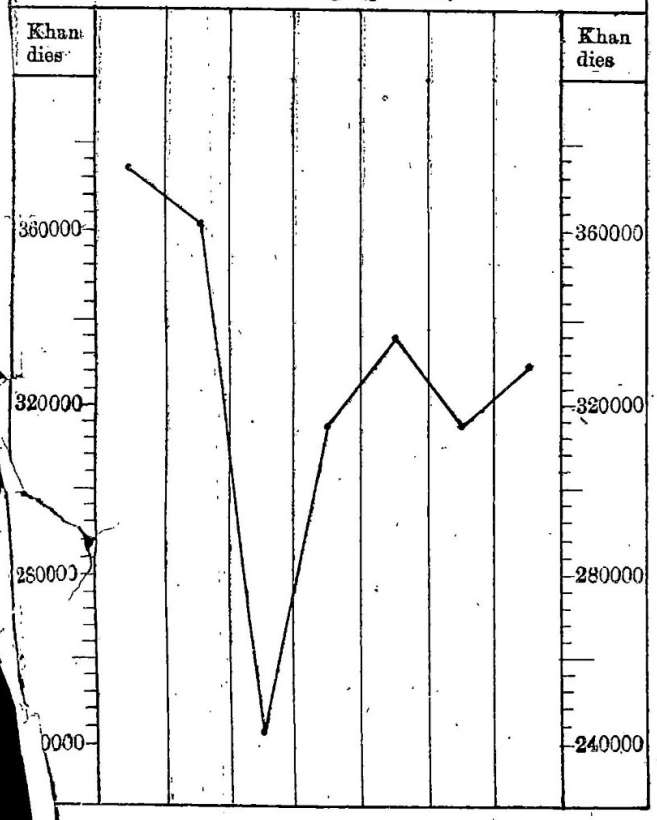

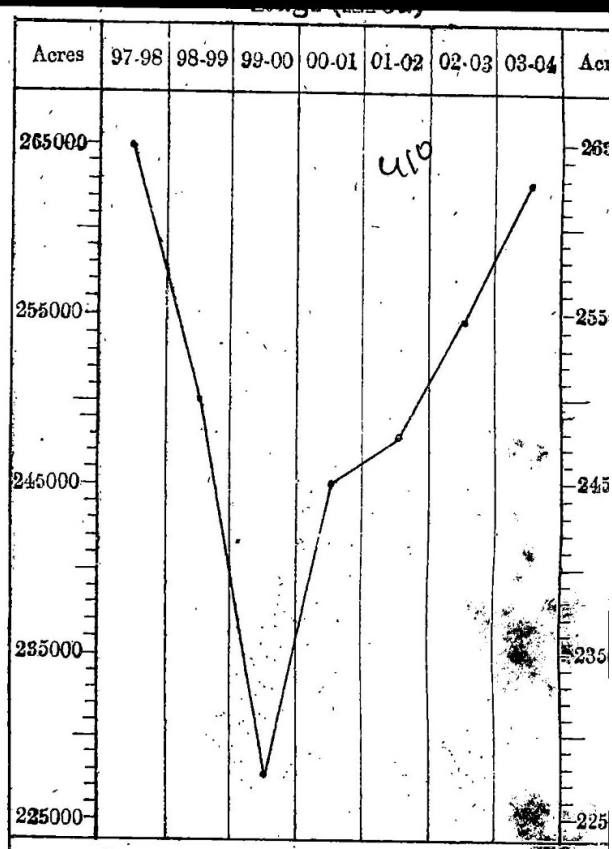

Ragi (yield)

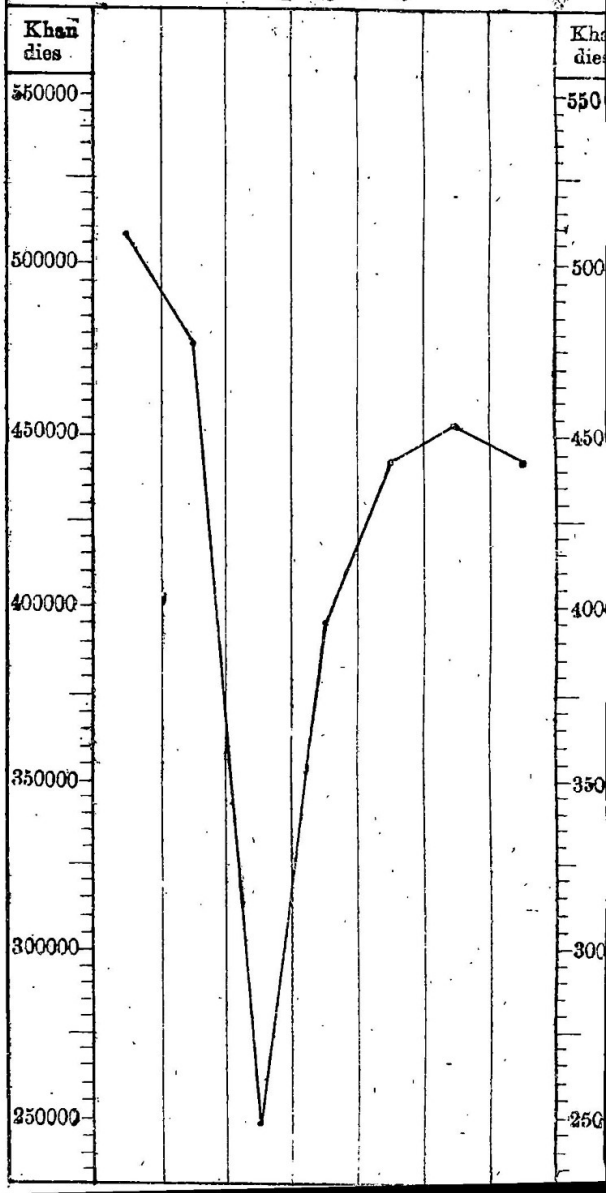

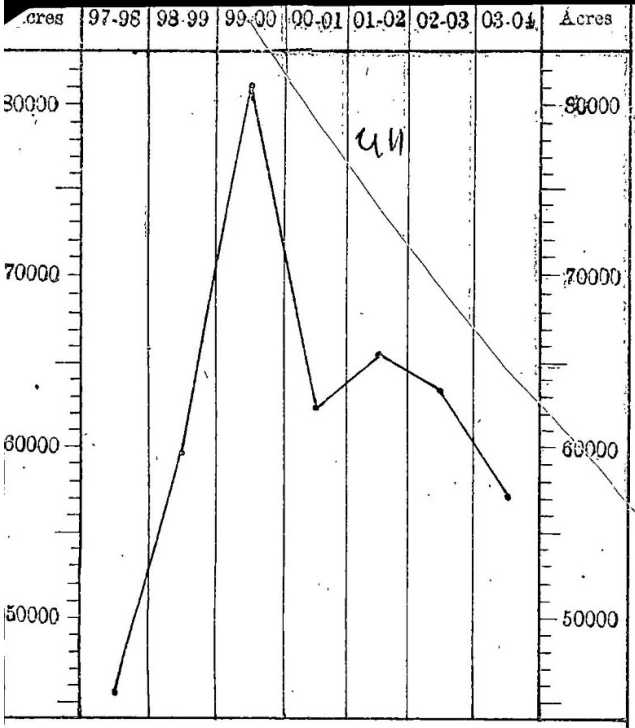

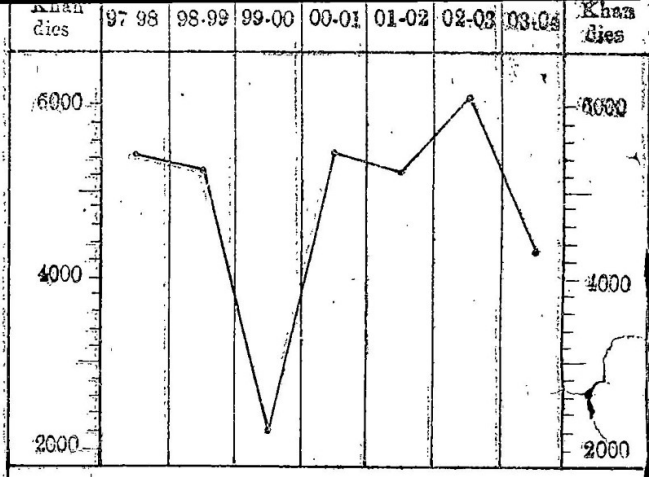

Sugarcane (Area)

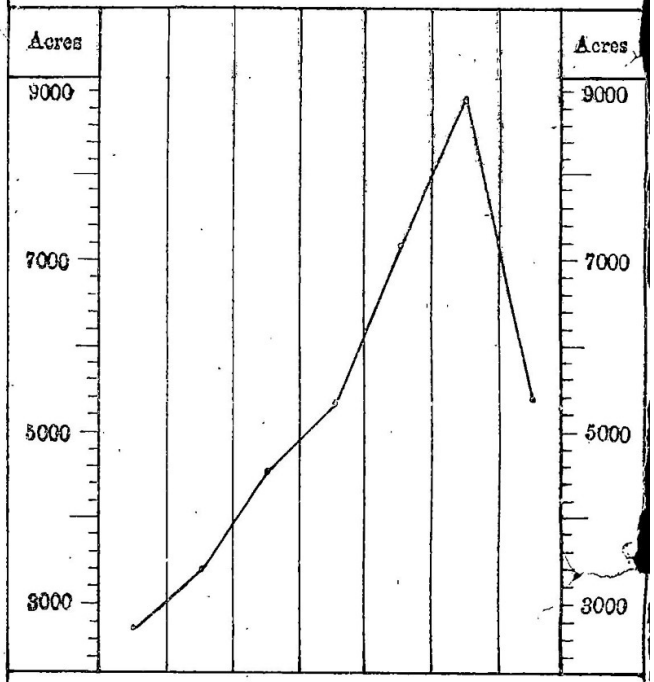

Horsegram (yield)

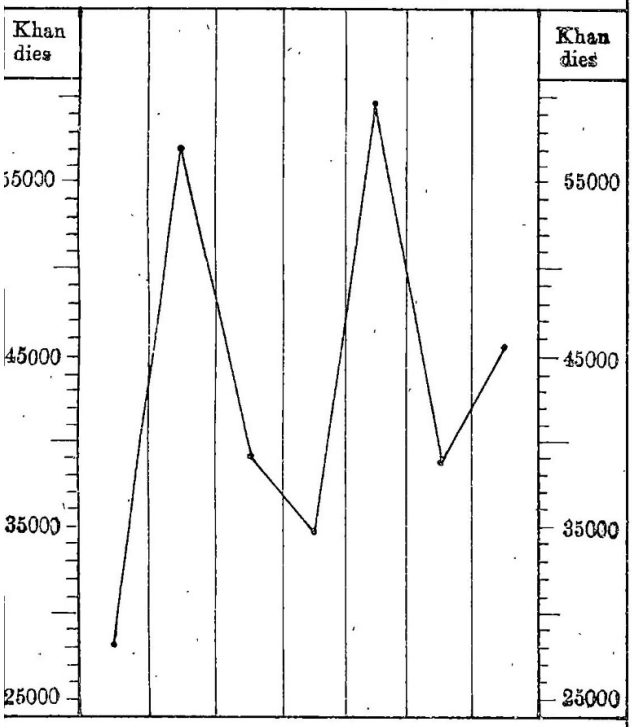

Sugarcane (yield)

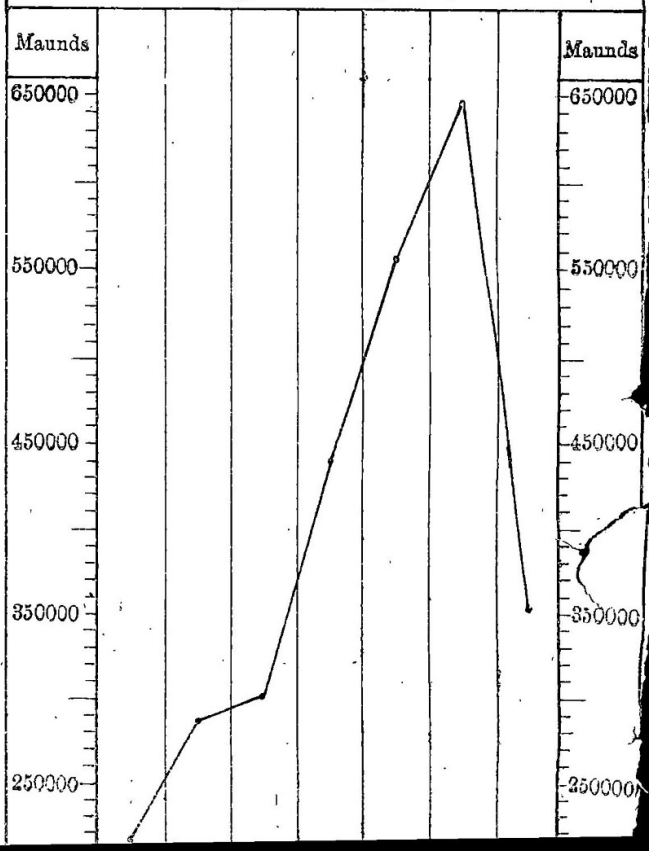

Cholam (Area)

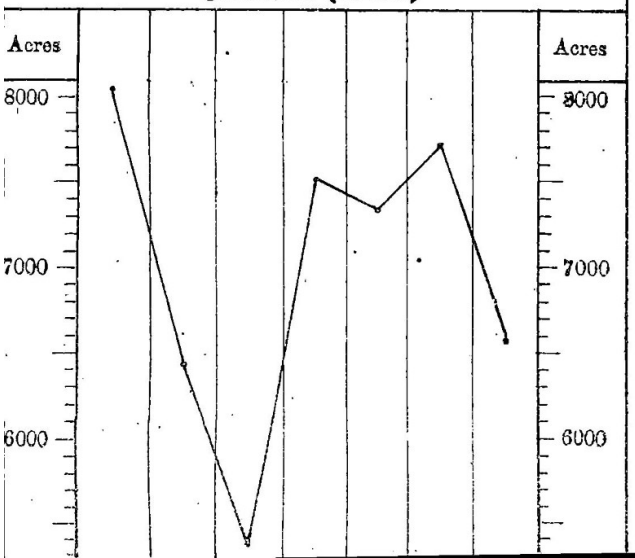

Horsegram (yield)

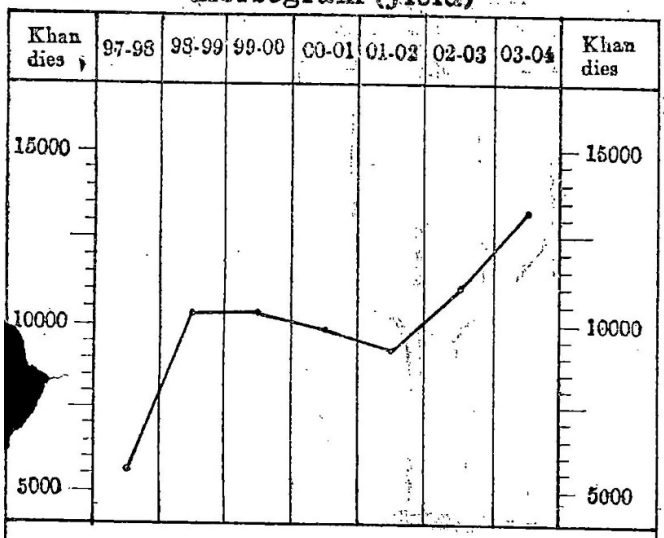

Cholam (Area)

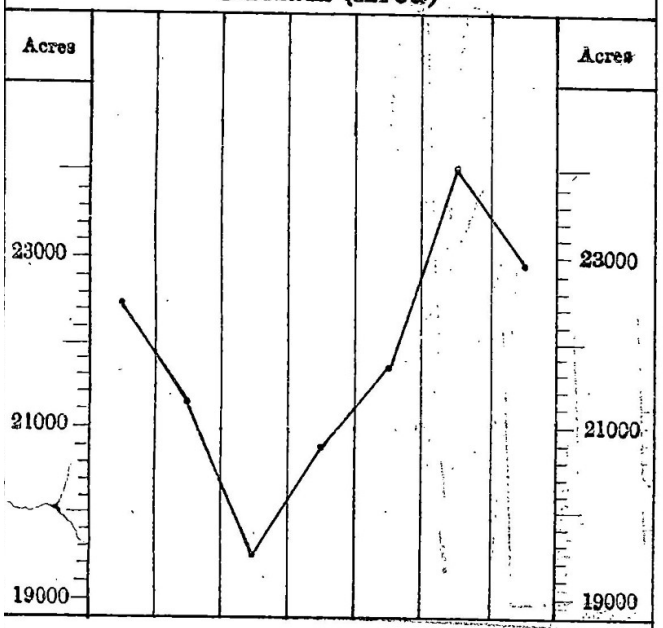

Cholam (yield)

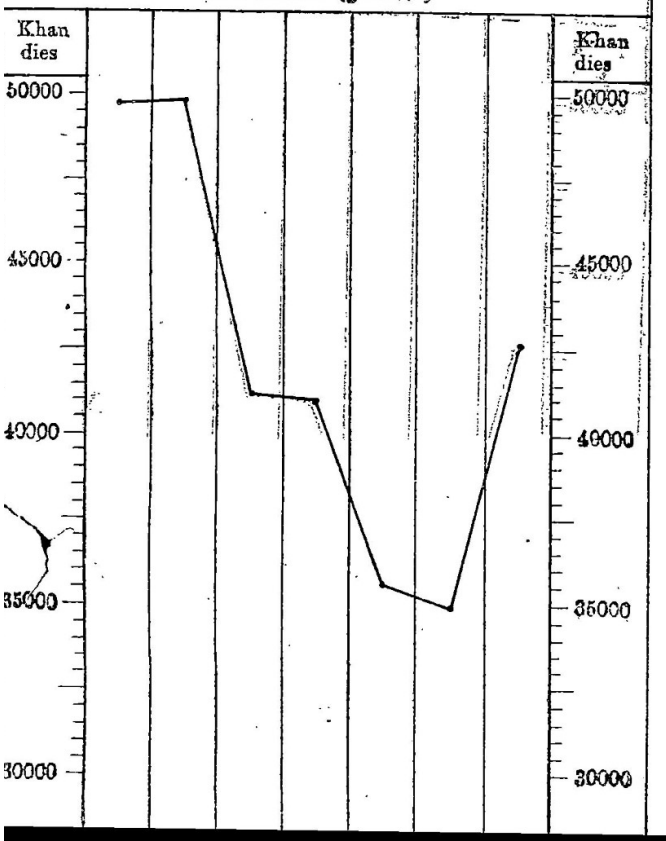

Sugarcane (Area)

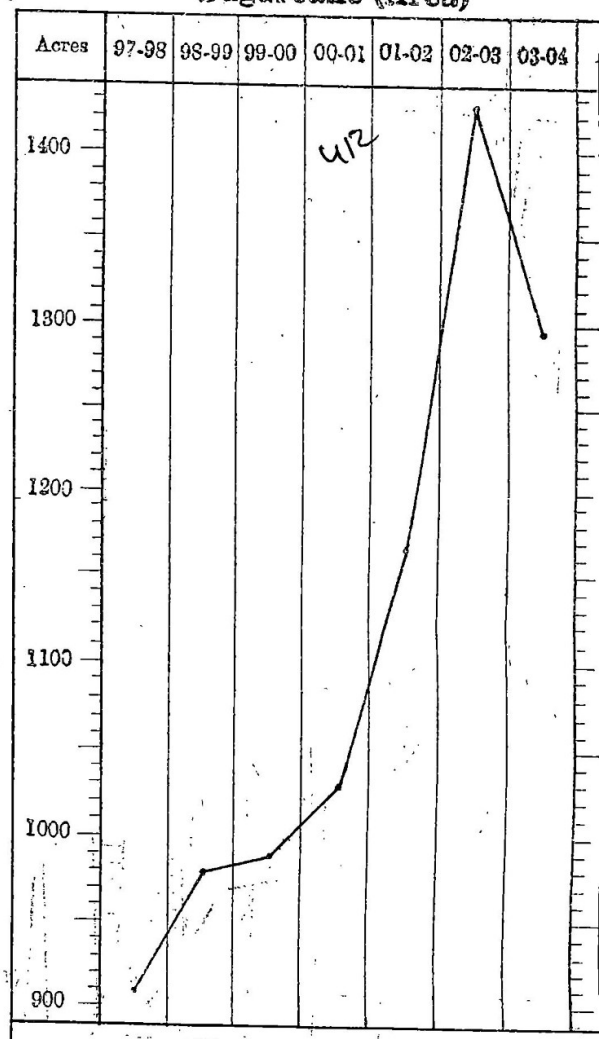

Sugarcane (yield)

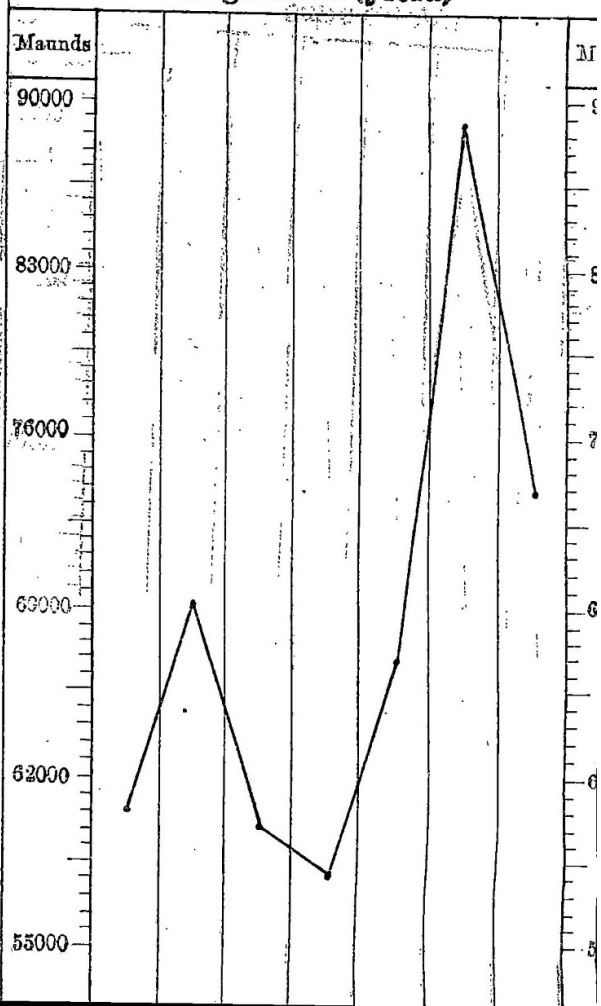

Rain fall

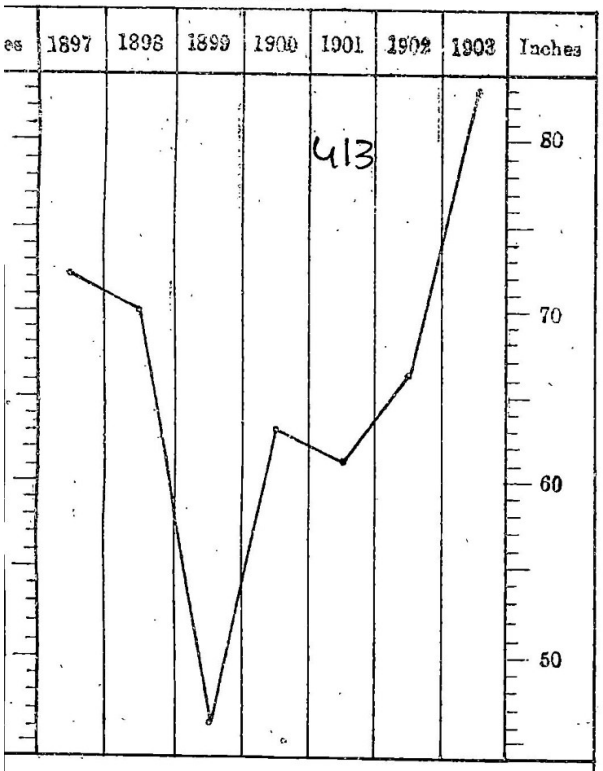

Paddy (Area)

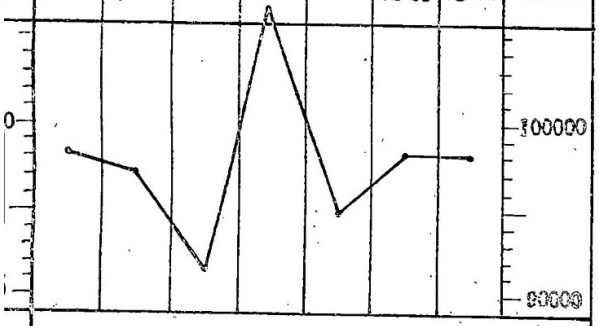

Paddy (yield)

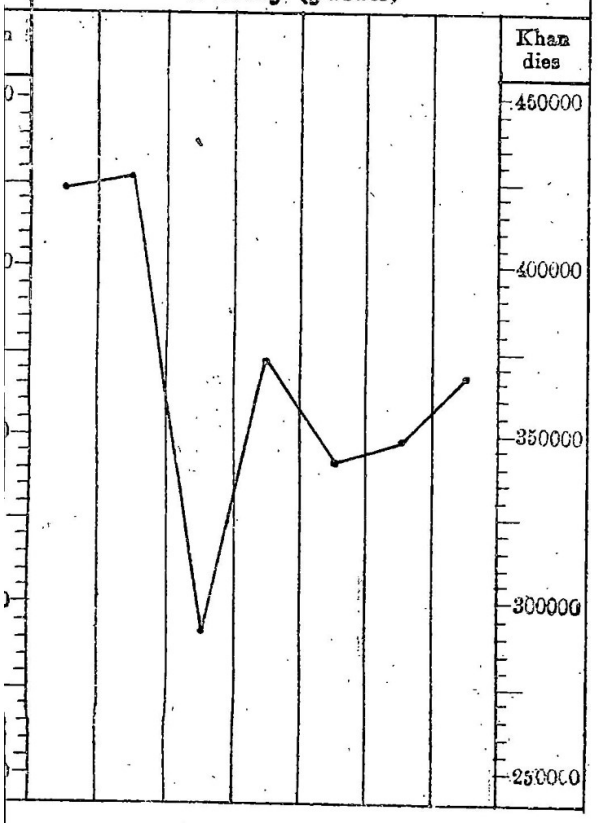

Ragi (Area)

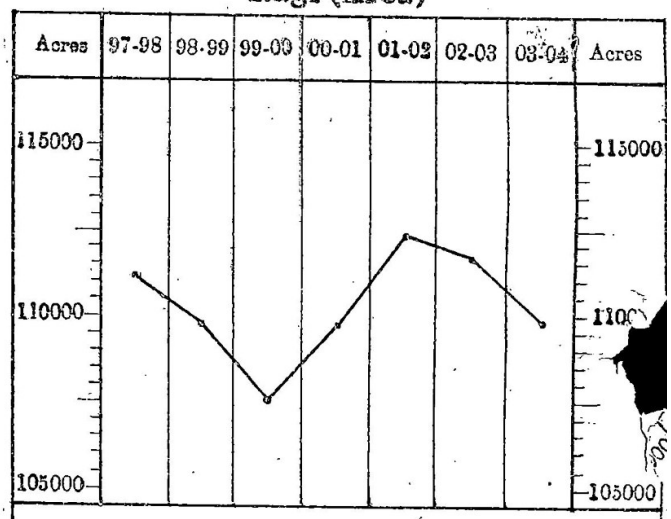

Ragi (yield)

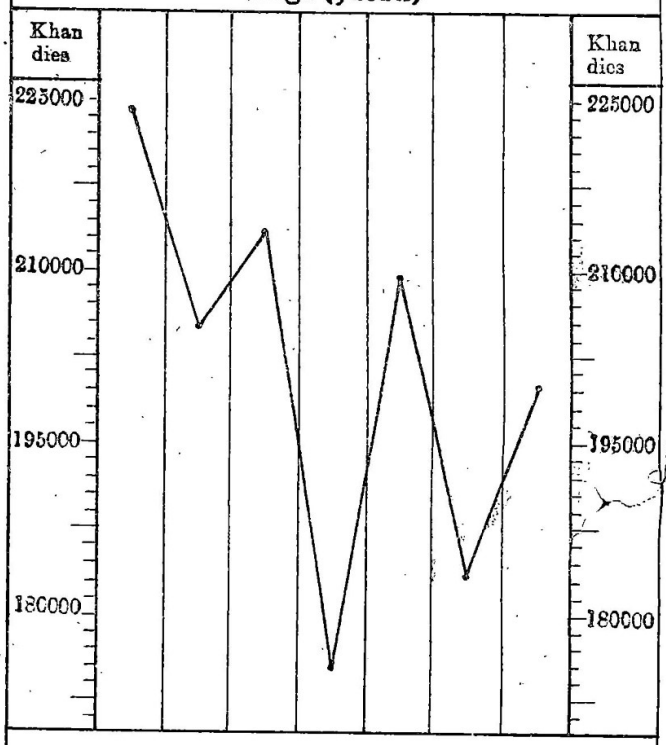

Horsegram (Area)

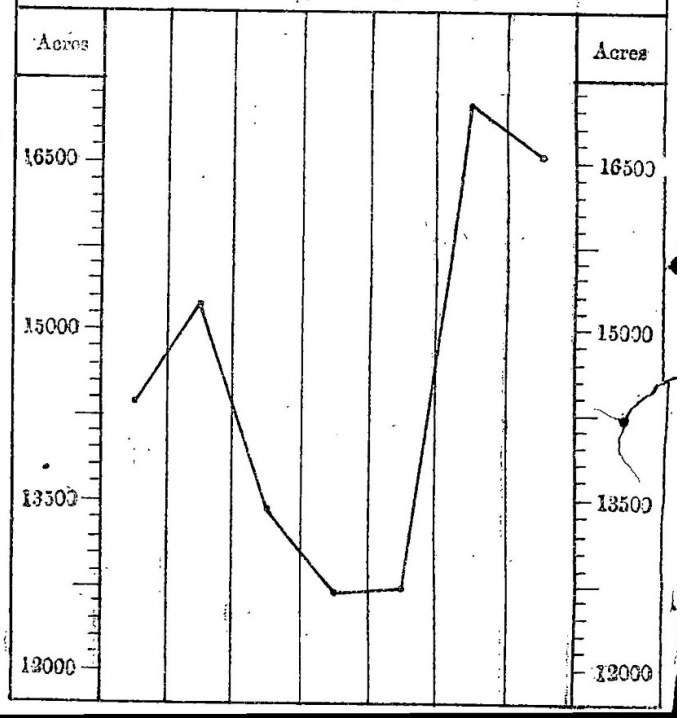

Horsegram (yield)

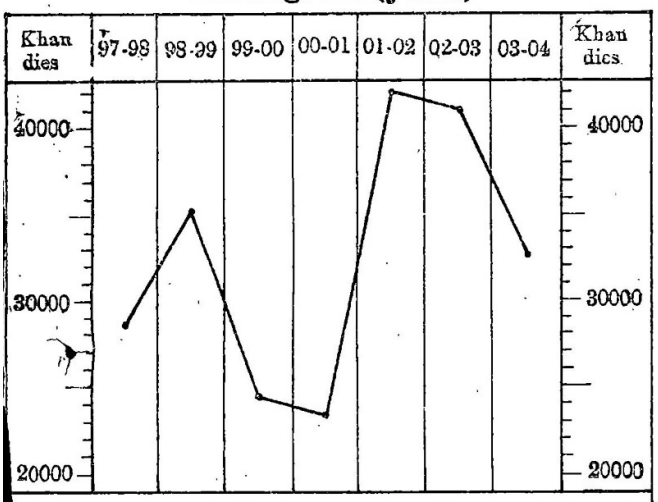

Cholam (Area)

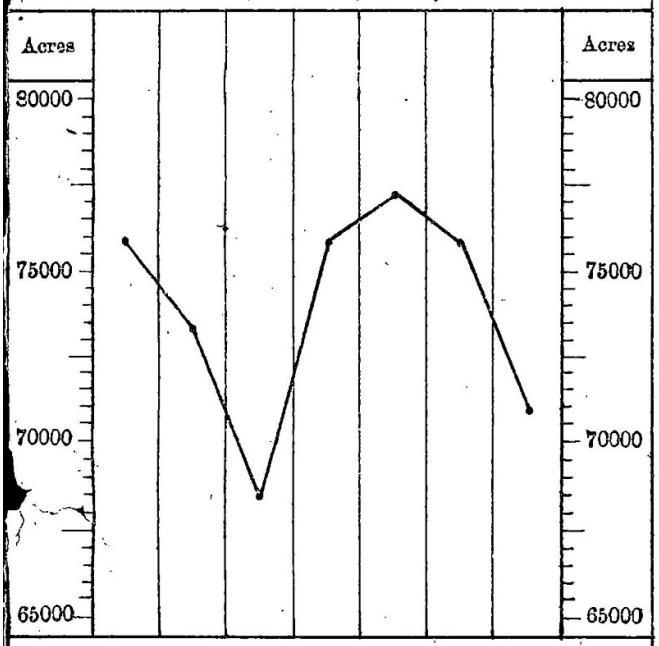

Cholam (yield)

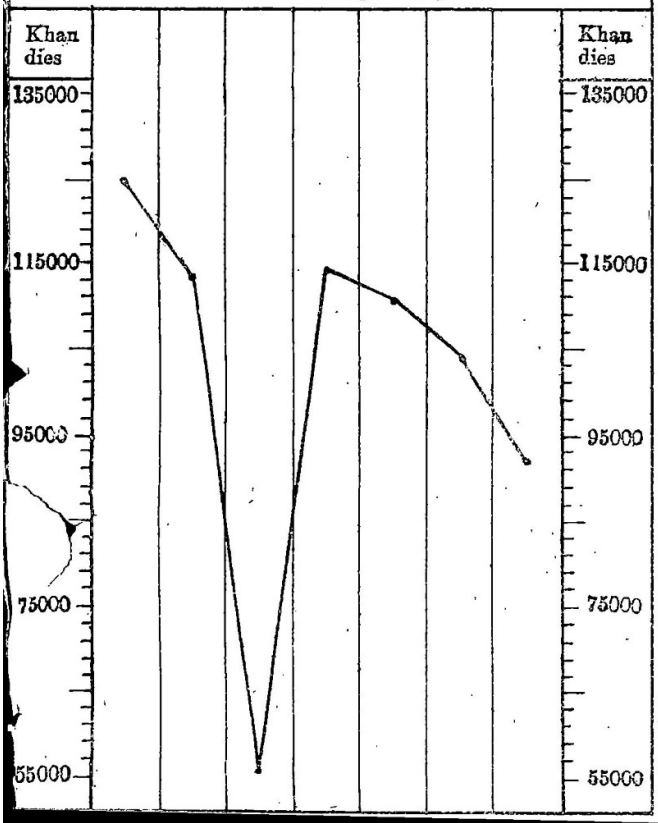

Sugarcane (Area)

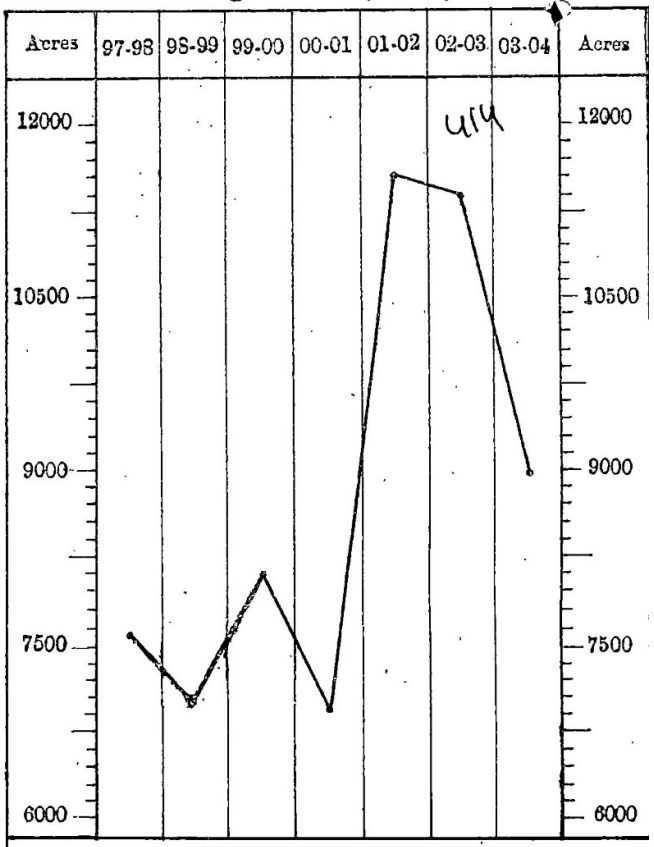

Sugarcane (yield)

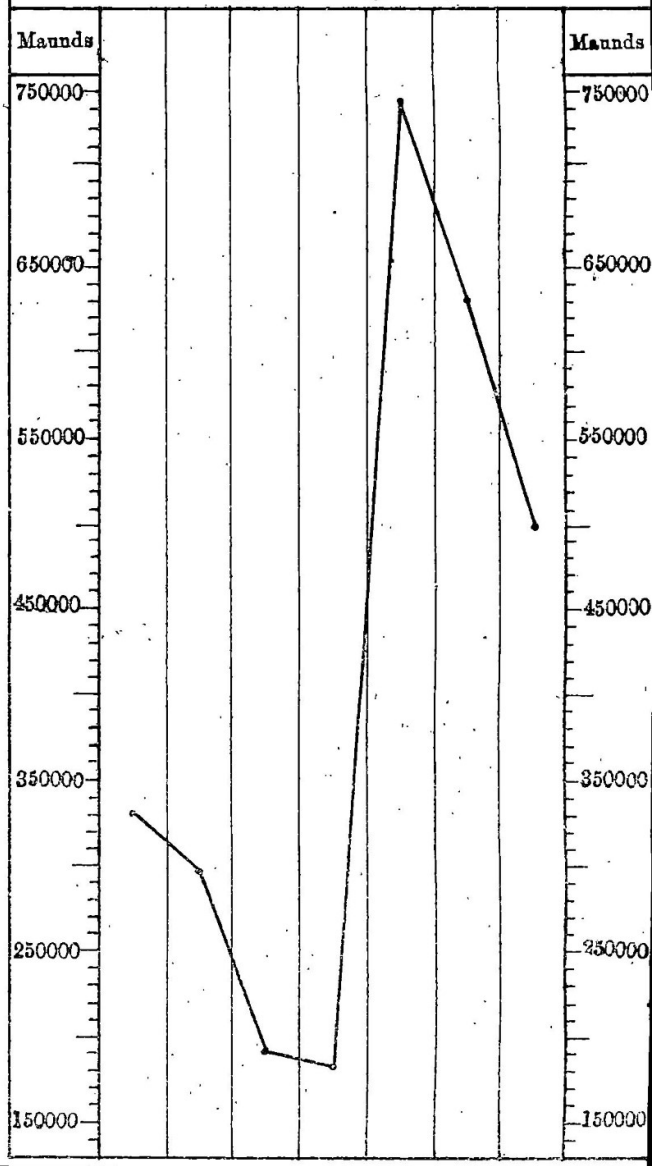

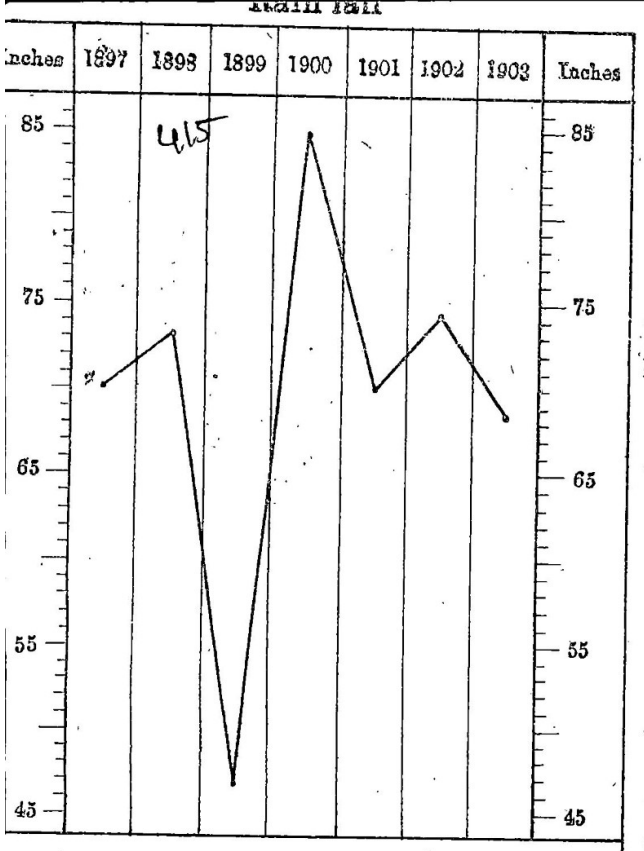
Inches
1897
1898
1899
1900
1901
1902
1903
Inches
85
75
65
55
45
415

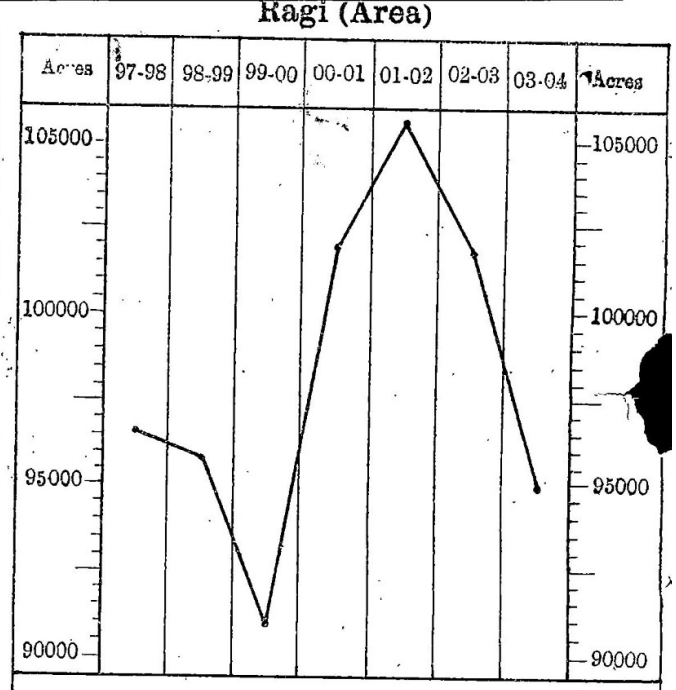
Ragi (Area)
Acres
97-98
98-99
99-00
00-01
01-02
02-03
03-04
Acres
105000
100000
95000
90000

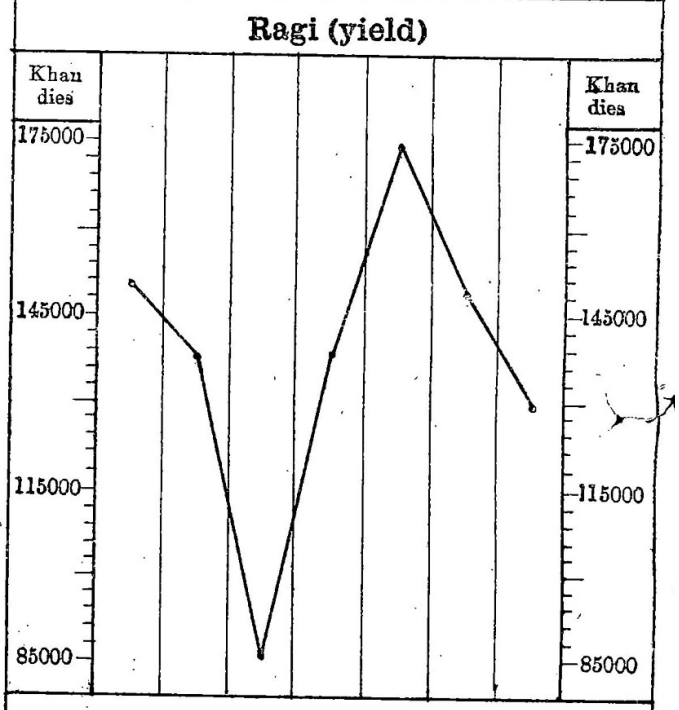
Ragi (yield)
Khan dies
Khan dies
175000
145000
115000
85000

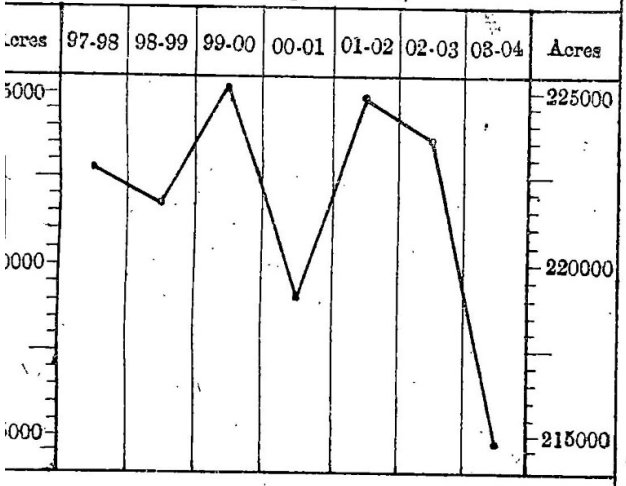
Paddy (Area)
97-98
98-99
99-00
00-01
01-02
02-03
03-04
Acres
225000
220000
215000

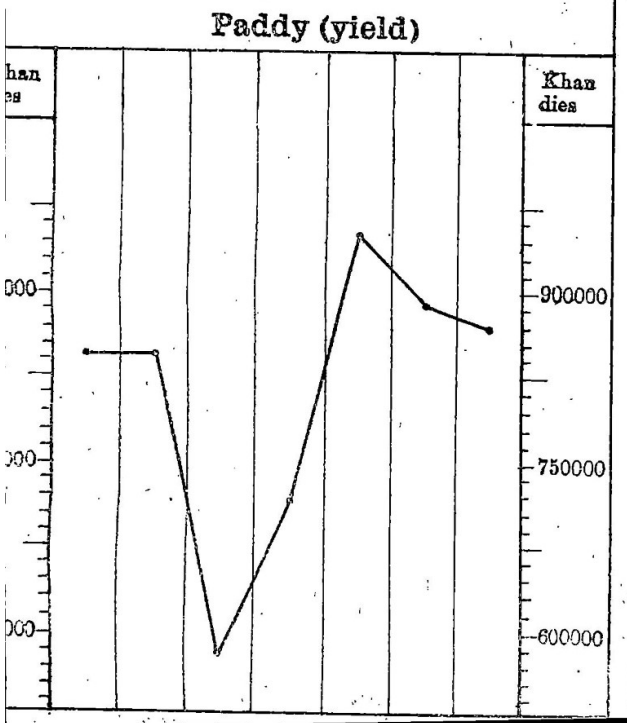
Paddy (yield)
Khan dies
900000
750000
600000

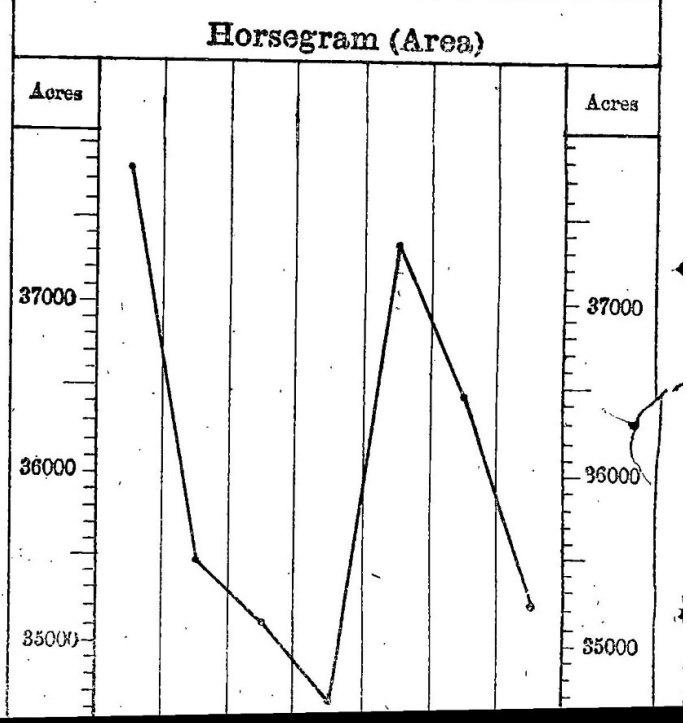
Horsegram (Area)
Acres
Acres
37000
36000
35000